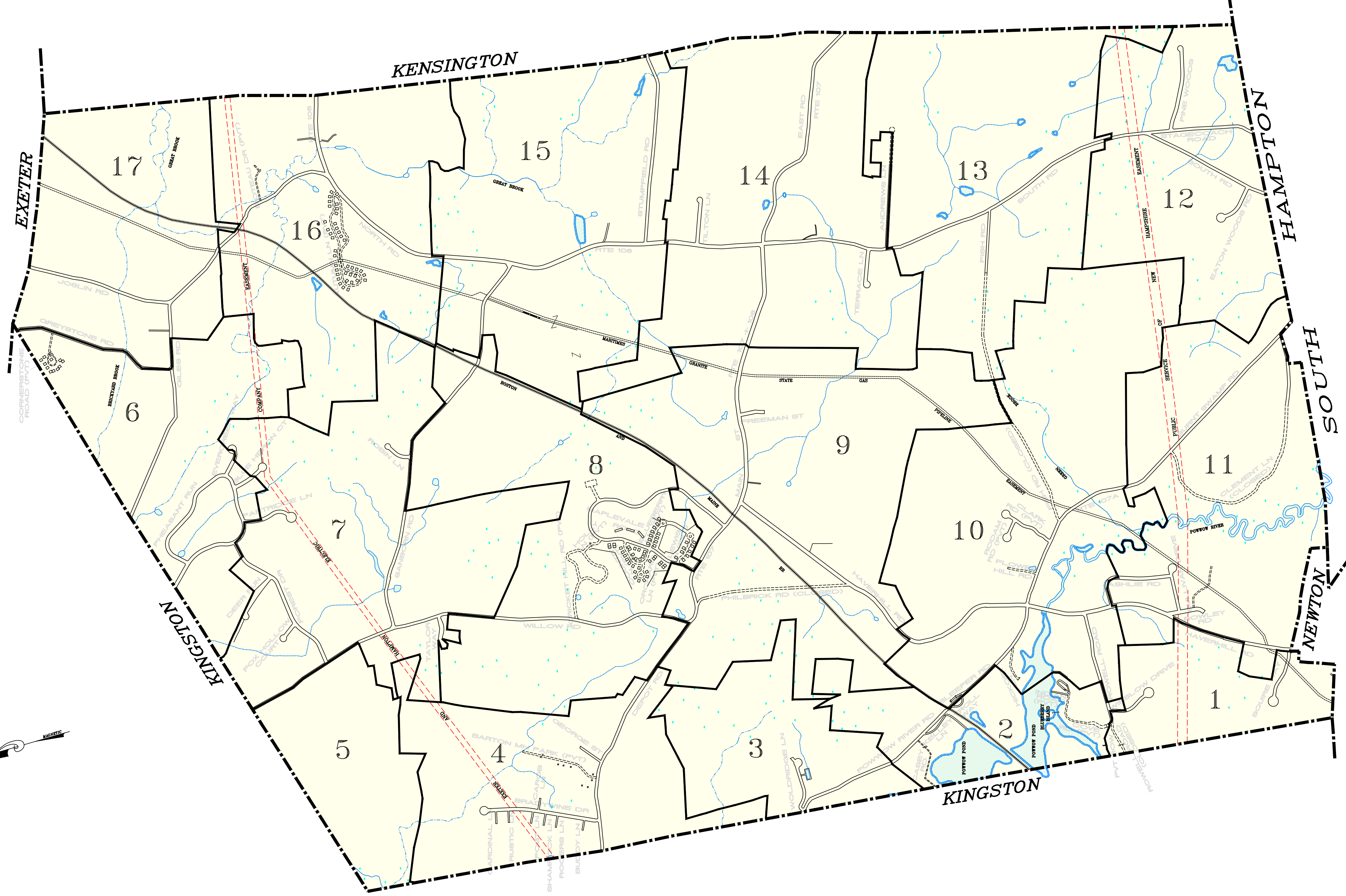


TOWN OF EAST KINGSTON NEW HAMPSHIRE

2022

PROPERTY TAX MAPS





MAP INDEX



**PROPERTY MAP
EAST KINGSTON
NEW HAMPSHIRE**

The data on this map has been compiled from a variety of sources granted voluntarily by private owners and official sources and is not to be considered legal location of property boundary lines. The TOWN OF EAST KINGSTON assumes no responsibility for the accuracy of individual parcels.

Prepared by
DOLLARD ASSOCIATES
73 DOLLARD ROAD
AUBURN, NH 03032-3195
(603) 463-6825
Date of original dwg:
Date of latest rev: November 18, 2022
File: E.KINGSTON.dwg
Scale: 1"=1000'
Revised & Reprinted By:
CM Technologies

BLUNT REVOCABLE TRUSTS
 MAP 17-2-2/7=49.07 ACRES TOTAL
 CONSERVATION=47.05 ACRES
 CLOSED 12/30/08

BODELL
 MAP 15-3-4=137.64 ACRES
 CONSERVATION=129.54 ACRES
 CLOSED 10/4/05

BODELL
 MAP 15-3-1=21.54 ACRES
 CONSERVATION=19.54 ACRES
 CLOSED 9/13/05

O'SHEA
 MAP 15-3-2=31.04 ACRES
 CONSERVATION=27.55 ACRES
 CLOSED 5/3/05

NUPP
 MAP 15-1-1=13.14 ACRES
 CONSERVATION=10.94 ACRES
 CLOSED 10/29/05

FINCH
 MAP 13-3-14=36.6 ACRES±(S)
 CONSERVATION=38.477 ACRES TOTAL
 34.6 ACRES±(S) IN EAST KINGSTON
 3.8 ACRES±(S) IN KENSINGTON

BOTT
 MAP 13-3-18=32.2 ACRES
 CONSERVATION=38.5 ACRES TOTAL
 28.7 ACRES IN EAST KINGSTON
 9.8 ACRES IN KENSINGTON
 CLOSED 12/29/05

CROSBY
 MAP 12-3-1=37.00 ACRES
 CONSERVATION=36.30 ACRES
 CLOSED 8/26/05

FURNALD TRUST
 MAP 12-3-6,7,8,9,19=27.85 ACRES TOTAL
 CONSERVATION=23.05 ACRES TOTAL
 CLOSED 4/8/09

SMITH
 MAP 7-2-1=112.15 ACRES
 CONSERVATION=105.67 ACRES
 CLOSED 3/1/07

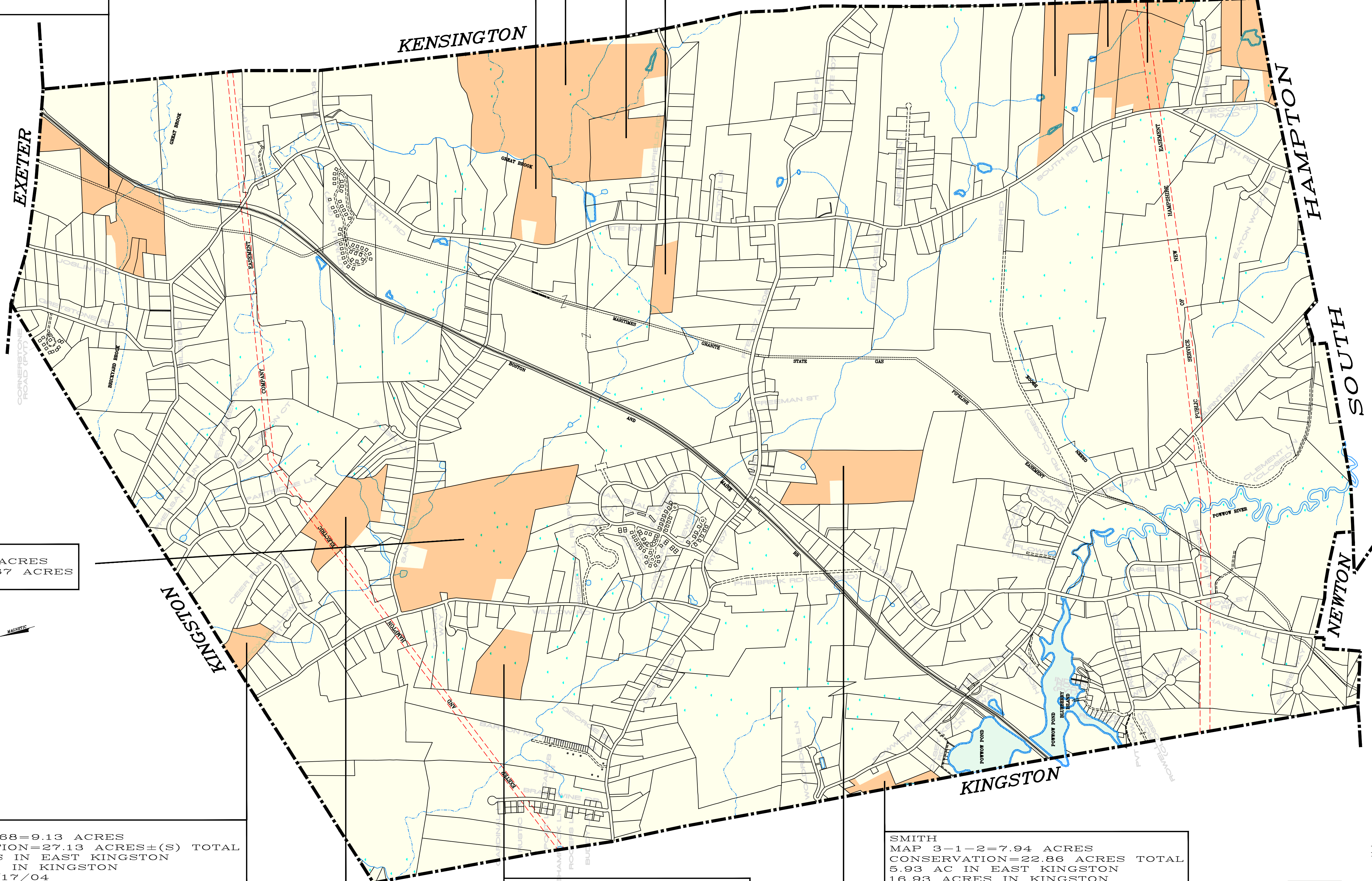
KEMP
 MAP 7-3-68=9.13 ACRES
 CONSERVATION=27.13 ACRES±(S) TOTAL
 9.13 ACRES IN EAST KINGSTON
 18 ACRES± IN KINGSTON
 CLOSED 5/17/04

CLARK
 MAP 7-3-8=34.443 ACRES
 CONSERVATION=28.84 ACRES
 CLOSED 10/4/05

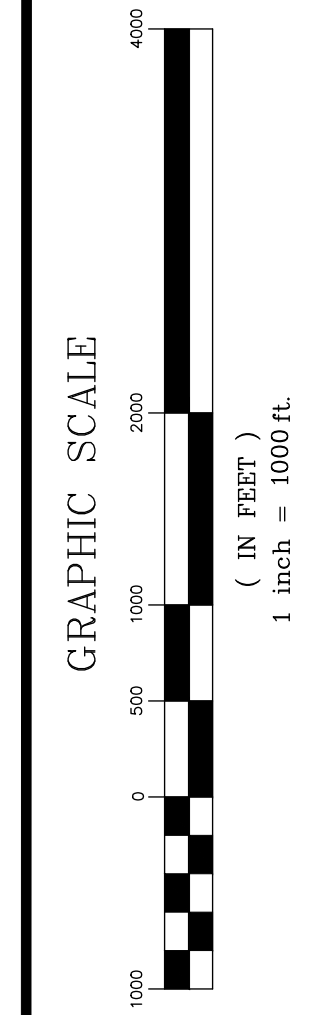
FOELAERT
 MAP 8-1-10=27.31 ACRES
 CONSERVATION=22.44 ACRES
 CLOSED 9/13/06

SMITH
 MAP 3-1-2=7.94 ACRES
 CONSERVATION=22.86 ACRES TOTAL
 5.93 AC IN EAST KINGSTON
 16.93 ACRES IN KINGSTON
 CLOSED 10/16/07

MARCELLA
 MAP 9-8-18=44.56 ACRES
 CONSERVATION=42.15 ACRES
 CLOSED 6/15/07



LEGEND
 CONSERVATION EASEMENTS

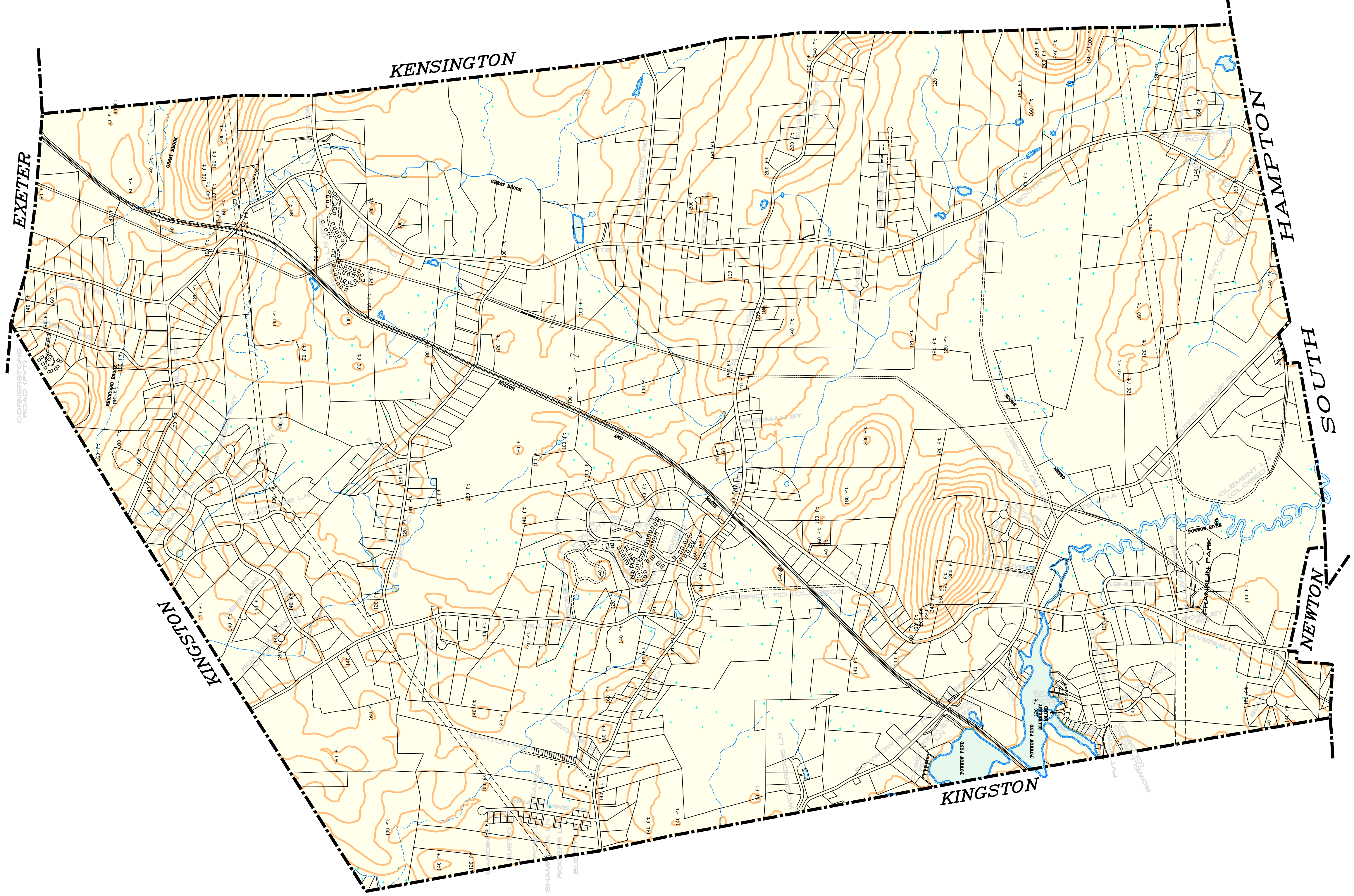



CONSERVATION EASEMENTS

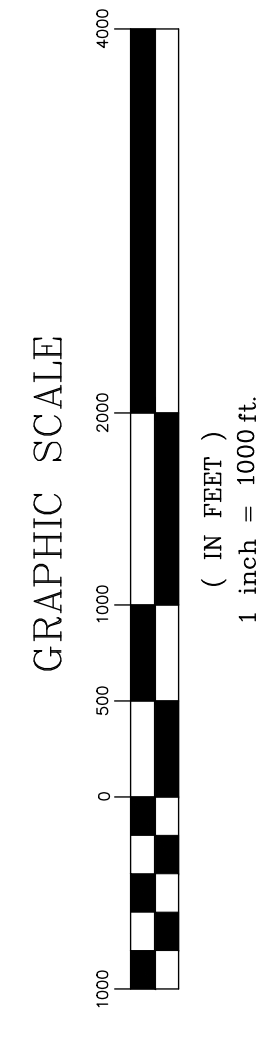
PROPERTY MAP
EAST KINGSTON
 NEW HAMPSHIRE

The data on this map has been compiled from a variety of sources granted voluntarily by private owners and official sources and is not to be considered legal location of property boundary lines. The TOWN OF EAST KINGSTON assumes no responsibility for the accuracy of individual parcels.

Prepared by
DOLLARD ASSOCIATES
 73 DOLLARD ROAD
 AUBURN, NH 03032-3195
 (603) 483-6825
 Date of original dwg: _____
 Date of latest rev: November 18, 2022
 File: E.KINGSTON.dwg
 Scale: 1"=1000'
 Revised & Reprinted By:
 CM Technologies



CONTOUR DATA FROM THE GRANIT SYSTEM




PROPERTY MAP
EAST KINGSTON
NEW HAMPSHIRE

The data on this map has been compiled from a variety of sources granted voluntarily by private owners and official sources and is not to be considered legal location of property boundary lines. The TOWN OF EAST KINGSTON assumes no responsibility for the accuracy of individual parcels.

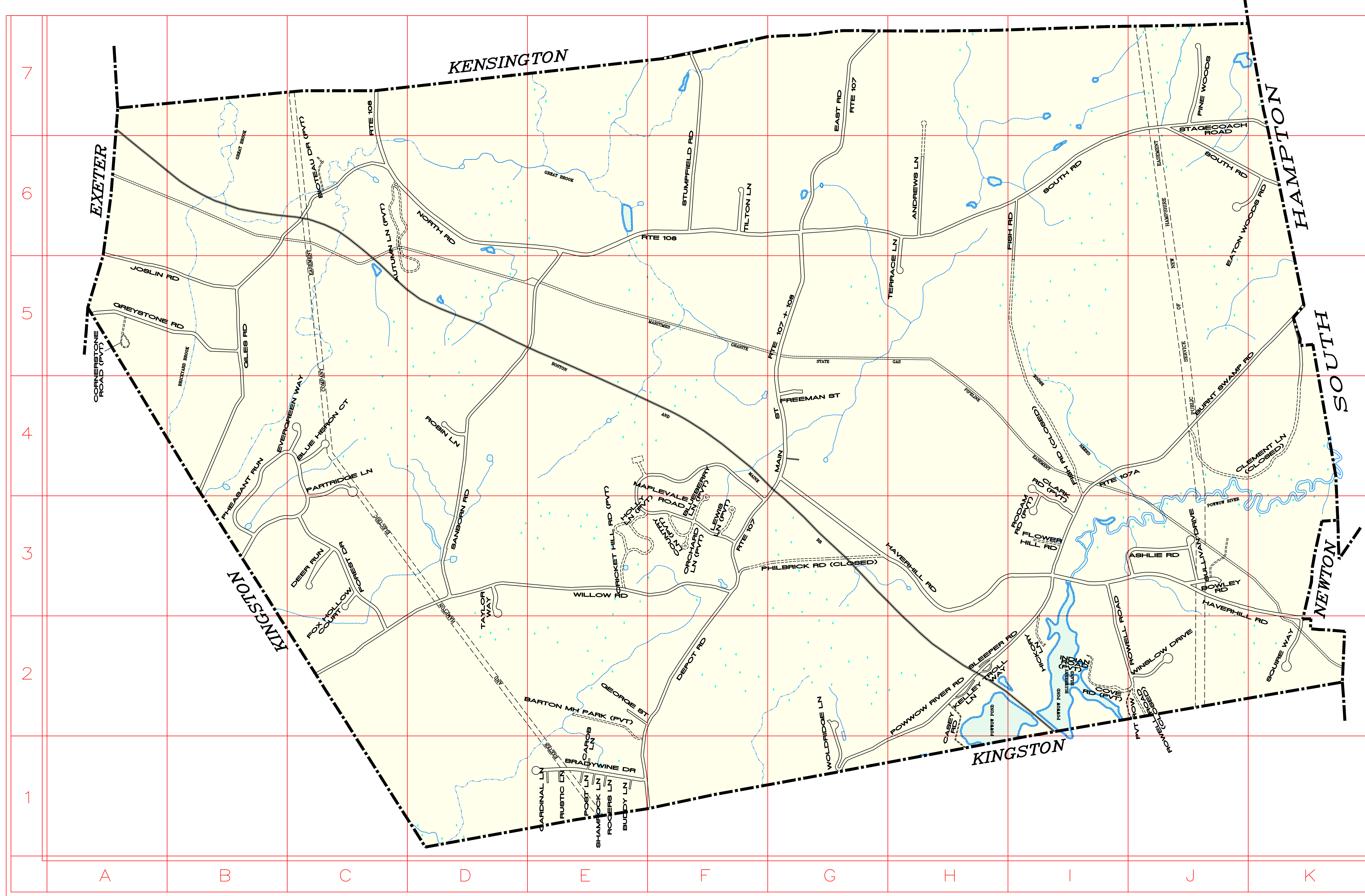
Prepared by
DOLLARD ASSOCIATES
73 DOLLARD ROAD
AUBURN, NH 03032-3195
(603) 485-6825
Date of original dwg: _____
Date of latest rev: November 18, 2022
File: E.KINGSTON.dwg
Scale: 1"=1000'
Revised & Reprinted By:
CM Technologies

CONTOUR
MAP

ROADS



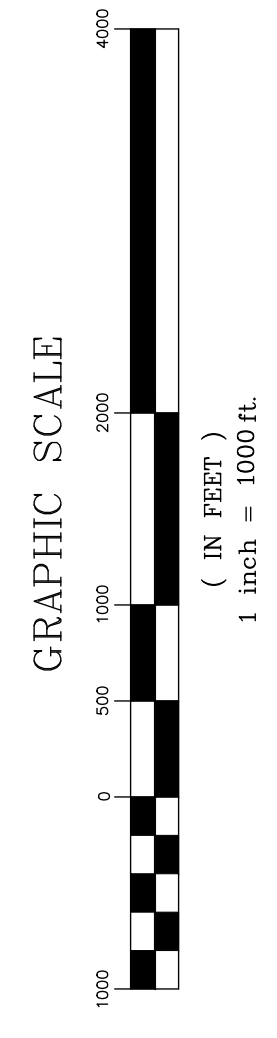
A AUTUMN LANE (PVT) ANDREWS LANE ASHLIE ROAD	C5, C6, D5 H6, H7 J3	E EAST ROAD EATON WOODS ROAD EVERGREEN WAY	G6, G7 J6, K6 C4	J JOSLIN ROAD	A6, A5, B5	R ROBIN LANE RODAM ROAD (PVT) ROGERS LANE ROUTE 107 ROUTE 107A ROUTE 108	D4 I3 E1 E1, E2, F2, F3, G4, G5, G6, G7 G1, H2, I2, I3, I4, J4, J5, K5 C7, C6, D6, E6, F6, G6, G5, G4, F3, G3, H3, I3, J3, K3 I2, I3
B BARTON MH PARK (PVT) BIOTEAU DRIVE (PVT) BLUE HERON COURT BLUEBERRY LANE (PVT) BOWLEY ROAD BRADYWINE DRIVE BUDDY LANE BURNT SWAMP ROAD	E2 C6 C4 F3 J3 E1 E1	F FISH ROAD FLOWER HILL ROAD FOREST DRIVE FOX HOLLOW COURT FREEMAN STREET	I4, I5, I6 I3 C2, C3 C3 G4	L KELLY LANE	H2	S SANBORN ROAD SHAMROCK LANE SLEEPER ROAD SOUTH ROAD SQUIRE WAY STAGECOACH ROAD STUMPFIELD ROAD SULLIVAN DRIVE	D3, D4, D5, E5, E6 E1 H2 G6, H6, I6, I7, J7, J6, K6 K2 I7, K7 F6, F7 J3
C CARDINAL LANE CAROS LANE CASEY ROAD CLARK ROAD (PVT) CLEMENT LANE CORNERSTONE ROAD (PVT) COUNTRY LANE (PVT) COVE ROAD (PVT) CRICKET HILL ROAD (PVT)	E1 E1 H1, H2 I3, I4 J4, K4, K5 A5 F3 I2 E3, F3	H HAVERHILL ROAD HICKORY LANE HOLLY LANE (PVT)	E2 B4, B5, B6, C6 A5, B5 G4, G3, H3, I3, J3, K3 I2 E3	N NORTH ROAD	C7, C6, D6, E6, F6, G6	T TAYLOR WAY TERRACE LANE TILTON LANE TROLL WAY	D3 H5, H6 F6 H2
D DEER RUN DEPOT ROAD	C3 E1, E2, F2, F3	I INDIAN ROAD (PVT)	I2	O ORCHARD LANE (PVT)	F3	W WILLOW ROAD WINSLOW DRIVE WOLDRIDGE LANE	C2, D3, E3, F3 J2 G1, G2
				P PARTRIDGE LANE PHASANT RUN PHILBRICK ROAD PINE WOODS POST LANE POWOW RIVER ROAD	C4 E3, B4, C3, C4 F3, G3 J7 E1 G1, H1, H2, I2, I3		



Prepared by
ROLLARD ASSOCIATES
 73 DOLLARD ROAD
 AUBURN, NH 03032-3195
 (603) 480-6865

The data on this map has been compiled from a variety of sources granted voluntarily by private owners and official sources and is not to be considered legal location of property boundary lines. The TOWN OF EAST KINGSTON assumes no responsibility for the accuracy of individual parcels.

PROPERTY MAP EAST KINGSTON NEW HAMPSHIRE



ROAD INDEX

Date of original dwg: November 18, 2022
 Date of latest rev: November 18, 2022
 File: E.KINGSTON.dwg
 Scale: 1"=1000'
 Revised & Reprinted By: CM Technologies

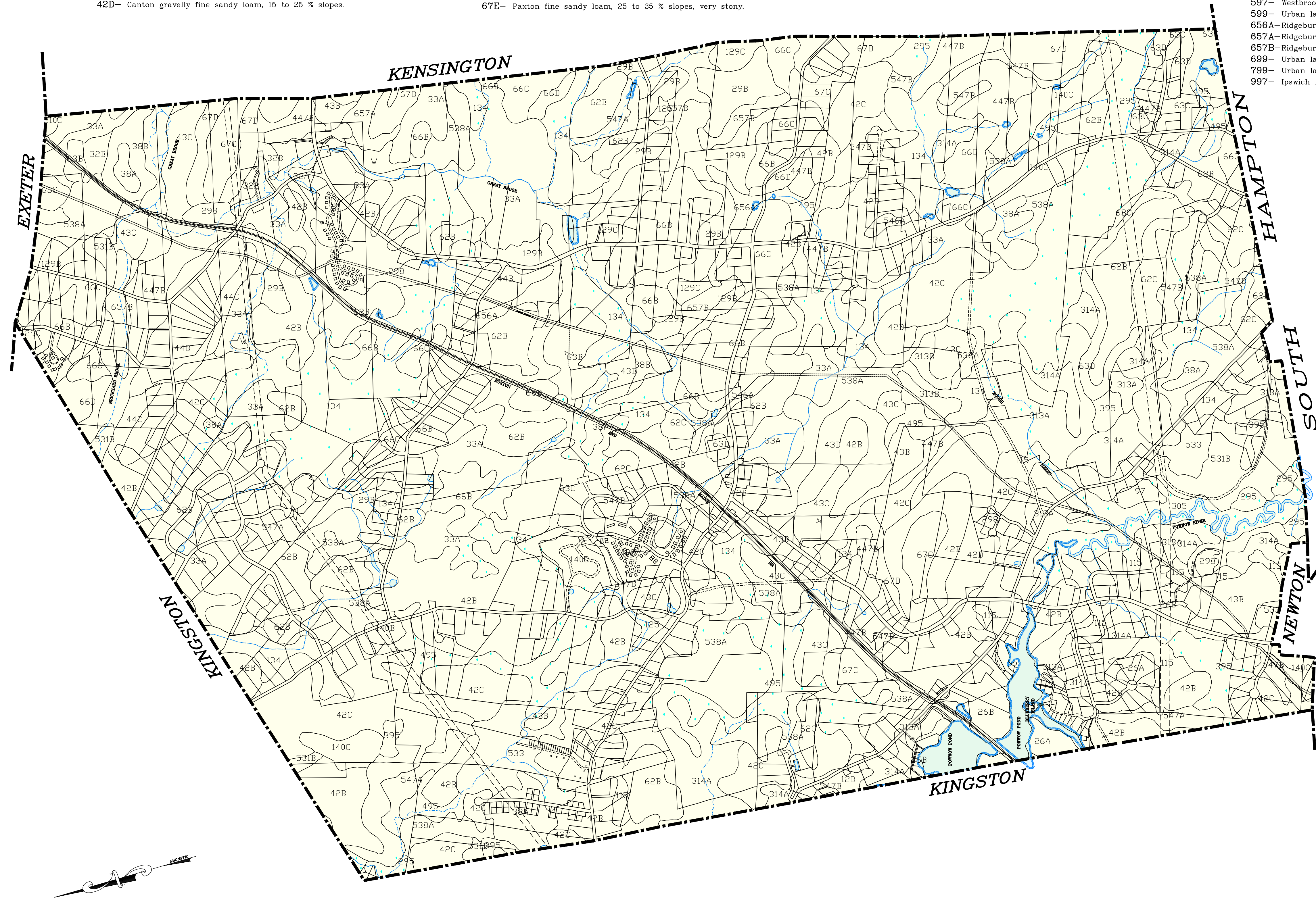
SOIL TYPES

- 12A- Hinckley fine sandy loam, 0 to 3 % slopes.
- 12B- Hinckley fine sandy loam, 3 to 8 % slopes.
- 12C- Hinckley fine sandy loam, 8 to 15 % slopes.
- 12E- Hinckley fine sandy loam, 15 to 60 % slopes.
- 26A- Windsor loamy sand, 0 to 3 % slopes.
- 26B- Windsor loamy sand, 3 to 8 % slopes.
- 26C- Windsor loamy sand, 8 to 15 % slopes.
- 26E- Windsor loamy sand, 15 to 60 % slopes.
- 29A- Woodbridge fine sandy loam, 0 to 3 % slopes.
- 29B- Woodbridge fine sandy loam, 3 to 8 % slopes.
- 30A- Unadilla very fine sandy loam, 0 to 3 % slopes.
- 30B- Unadilla very fine sandy loam, 3 to 8 % slopes.
- 32A- Boxford silt loam, 0 to 3 % slopes.
- 32B- Boxford silt loam, 3 to 8 % slopes.
- 32C- Boxford silt loam, 8 to 15 % slopes.
- 33A- Scitico silt loam, 0 to 5 % slopes.
- 38A- Eldridge fine sandy loam, 0 to 3 % slopes.
- 38B- Eldridge fine sandy loam, 3 to 8 % slopes.
- 42B- Canton gravelly fine sandy loam, 3 to 8 % slopes.
- 42C- Canton gravelly fine sandy loam, 8 to 15 % slopes.
- 42D- Canton gravelly fine sandy loam, 15 to 25 % slopes.

- 43B- Canton gravelly fine sandy loam, 3 to 8 % slopes, very stony.
- 43C- Canton gravelly fine sandy loam, 8 to 15 % slopes, very stony.
- 43D- Canton gravelly fine sandy loam, 15 to 25 % slopes, very stony.
- 43E- Canton gravelly fine sandy loam, 25 to 35 % slopes, very stony.
- 44B- Montauk fine sandy loam, 3 to 8 % slopes.
- 44C- Montauk fine sandy loam, 8 to 15 % slopes.
- 45B- Montauk fine sandy loam, 3 to 8 % slopes, very stony.
- 45C- Montauk fine sandy loam, 8 to 15 % slopes, very stony.
- 45D- Montauk fine sandy loam, 15 to 25 % slopes, very stony.
- 62B- Charlton fine sandy loam, 3 to 8 % slopes.
- 62C- Charlton fine sandy loam, 8 to 15 % slopes.
- 63B- Charlton fine sandy loam, 3 to 8 % slopes, very stony.
- 63C- Charlton fine sandy loam, 8 to 15 % slopes, very stony.
- 63D- Charlton fine sandy loam, 15 to 25 % slopes, very stony.
- 66B- Paxton fine sandy loam, 3 to 8 % slopes.
- 66C- Paxton fine sandy loam, 8 to 15 % slopes.
- 66D- Paxton fine sandy loam, 15 to 25 % slopes.
- 67B- Paxton fine sandy loam, 3 to 8 % slopes, very stony.
- 67C- Paxton fine sandy loam, 8 to 15 % slopes, very stony.
- 67D- Paxton fine sandy loam, 15 to 25 % slopes, very stony.
- 67E- Paxton fine sandy loam, 25 to 35 % slopes, very stony.

- 97- Greenwood and Ossipee soils, ponded.
- 115- Scarboro muck.
- 125- Scarboro muck, very stony.
- 129B- Woodbridge fine sandy loam, 3 to 8 % slopes, very stony.
- 129C- Woodbridge fine sandy loam, 8 to 15 % slopes, very stony.
- 134- Maybid silt loam.
- 140B- Chatfield-Hollis-Canton complex, 3 to 8 % slopes, very stony.
- 140C- Chatfield-Hollis-Canton complex, 8 to 15 % slopes, very stony.
- 140D- Chatfield-Hollis-Canton complex, 15 to 35 % slopes, very stony.
- 141E- Hollis-Rock outcrop-Chatfield complex, 15 to 60 % slopes.
- 295- Greenwood mucky peat.
- 298- Pits, sand and gravel.
- 299- Udorhents, smoothed.
- 305- Lim-Pootatuck complex.
- 313A- Deerfield fine sandy loam, 0 to 3 % slopes.
- 313B- Deerfield fine sandy loam, 3 to 8 % slopes.
- 314A- Pipestone sand, 0 to 5 % slopes.
- 343C- Canton gravelly fine sandy loam, 8 to 15 % slopes, extremely bouldery.
- 343D- Canton gravelly fine sandy loam, 15 to 35 % slopes, extremely bouldery.
- 395- Chocoma mucky peat.

- 397- Ipswich mucky peat.
- 446A- Scituate-Newfields complex, 0 to 3 % slopes.
- 446B- Scituate-Newfields complex, 3 to 8 % slopes.
- 447A- Scituate-Newfields complex, 0 to 3 % slopes, very stony.
- 447B- Scituate-Newfields complex, 3 to 8 % slopes, very stony.
- 447C- Scituate-Newfields complex, 8 to 15 % slopes, very stony.
- 460B- Pennichuck channery very fine sandy loam, 3 to 8 % slopes.
- 460C- Pennichuck channery very fine sandy loam, 8 to 15 % slopes.
- 495- Ossipee mucky peat.
- 497- Pawcatuck mucky peat.
- 510A- Hoosic gravelly fine sandy loam, 0 to 3 % slopes.
- 510B- Hoosic gravelly fine sandy loam, 3 to 8 % slopes.
- 510C- Hoosic gravelly fine sandy loam, 8 to 15 % slopes.
- 510D- Hoosic gravelly fine sandy loam, 15 to 35 % slopes.
- 531B- Scio very fine sandy loam, 0 to 5 % slopes.
- 533- Raynham silt loam.
- 538A- Squamscott fine sandy loam, 0 to 5 % slopes.
- 546A- Walpole very fine sandy loam, 0 to 5 % slopes.
- 547A- Walpole very fine sandy loam, 0 to 3 % slopes, very stony.
- 547B- Walpole very fine sandy loam, 3 to 8 % slopes, very stony.
- 597- Westbrook mucky peat.
- 599- Urban land-Hoosic complex, 3 to 15 % slopes.
- 656A- Ridgebury very fine sandy loam, 0 to 5 % slopes.
- 657A- Ridgebury very fine sandy loam, 0 to 3 % slopes, very stony.
- 657B- Ridgebury very fine sandy loam, 3 to 8 % slopes, very stony.
- 699- Urban land.
- 799- Urban land-Canton complex, 3 to 15 % slopes.
- 997- Ipswich mucky peat, low salt.

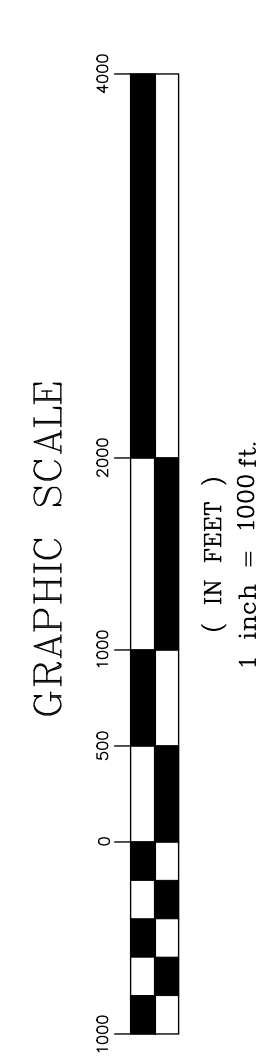


Prepared by
RULLARD ASSOCIATES
 79 DOLLARD ROAD
 AUBURN, NH 03032-3195
 (603) 480-6865


The data on this map has been compiled from a variety of sources granted voluntarily by private owners and official sources and is not to be considered legal location of property boundary lines. The TOWN OF EAST KINGSTON assumes no responsibility for the accuracy of individual parcels.

Date of original dwg: November 18, 2022
 Date of latest rev: November 18, 2022
 File: E.KINGSTON.dwg
 Scale: 1"=1000'
 Revised & Reprinted By: CM Technologies

PROPERTY MAP
EAST KINGSTON
 NEW HAMPSHIRE

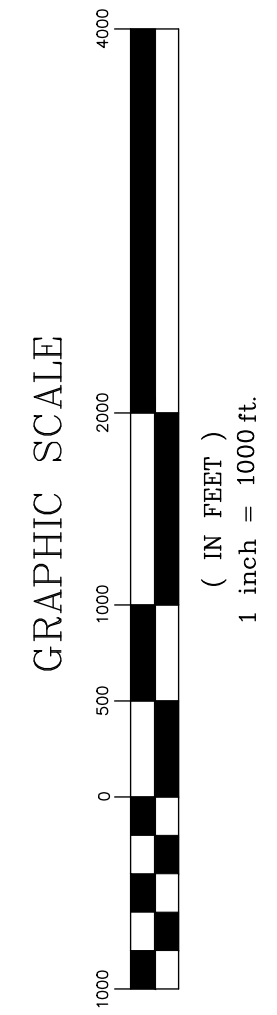
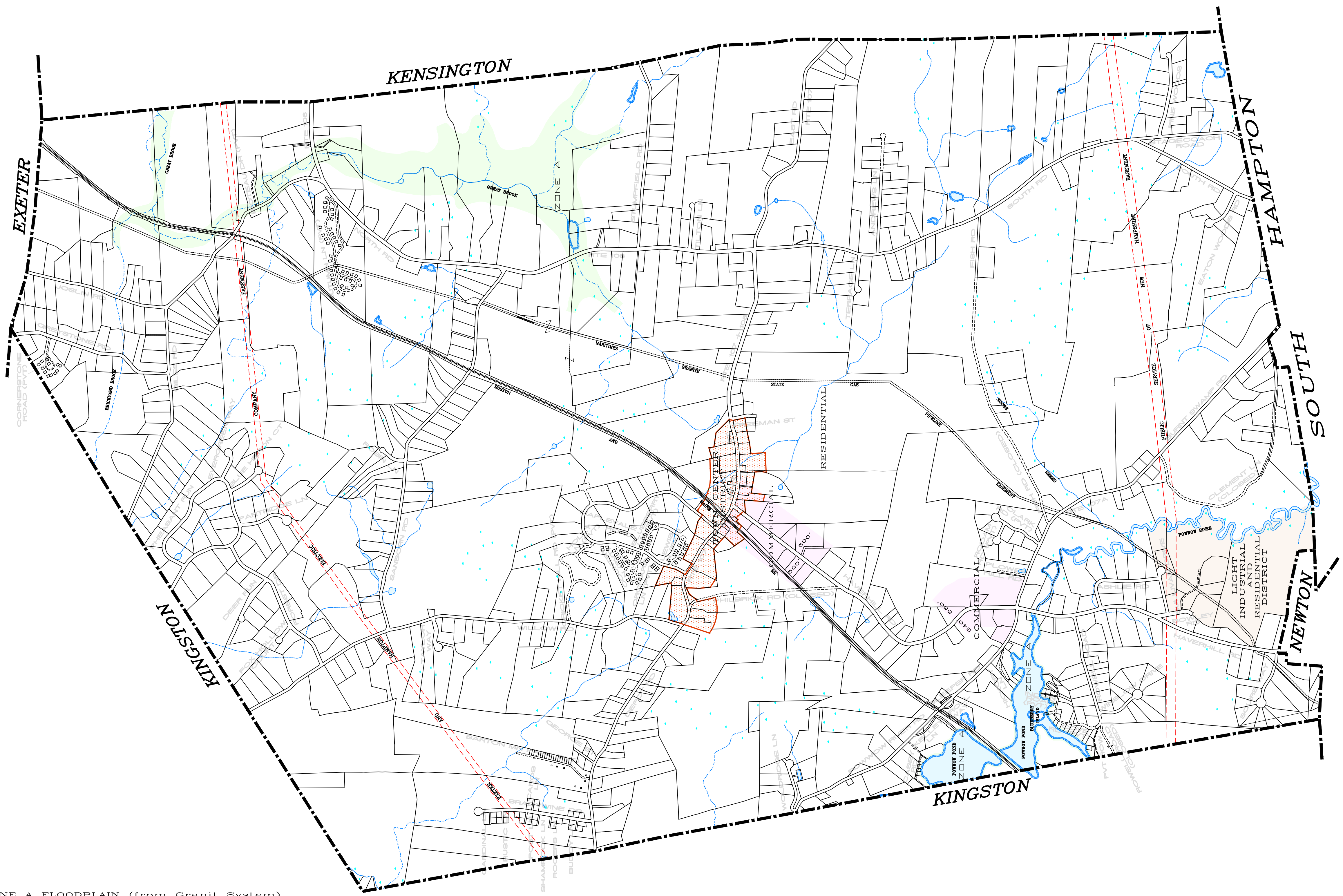


SOILS MAP



ZONING LEGEND

- RESIDENTIAL
- COMMERCIAL
- LIGHT INDUSTRIAL
- RESIDENTIAL AND ZONE A FLOODPLAIN (from Granit System)
- TOWN CENTER DISTRICT

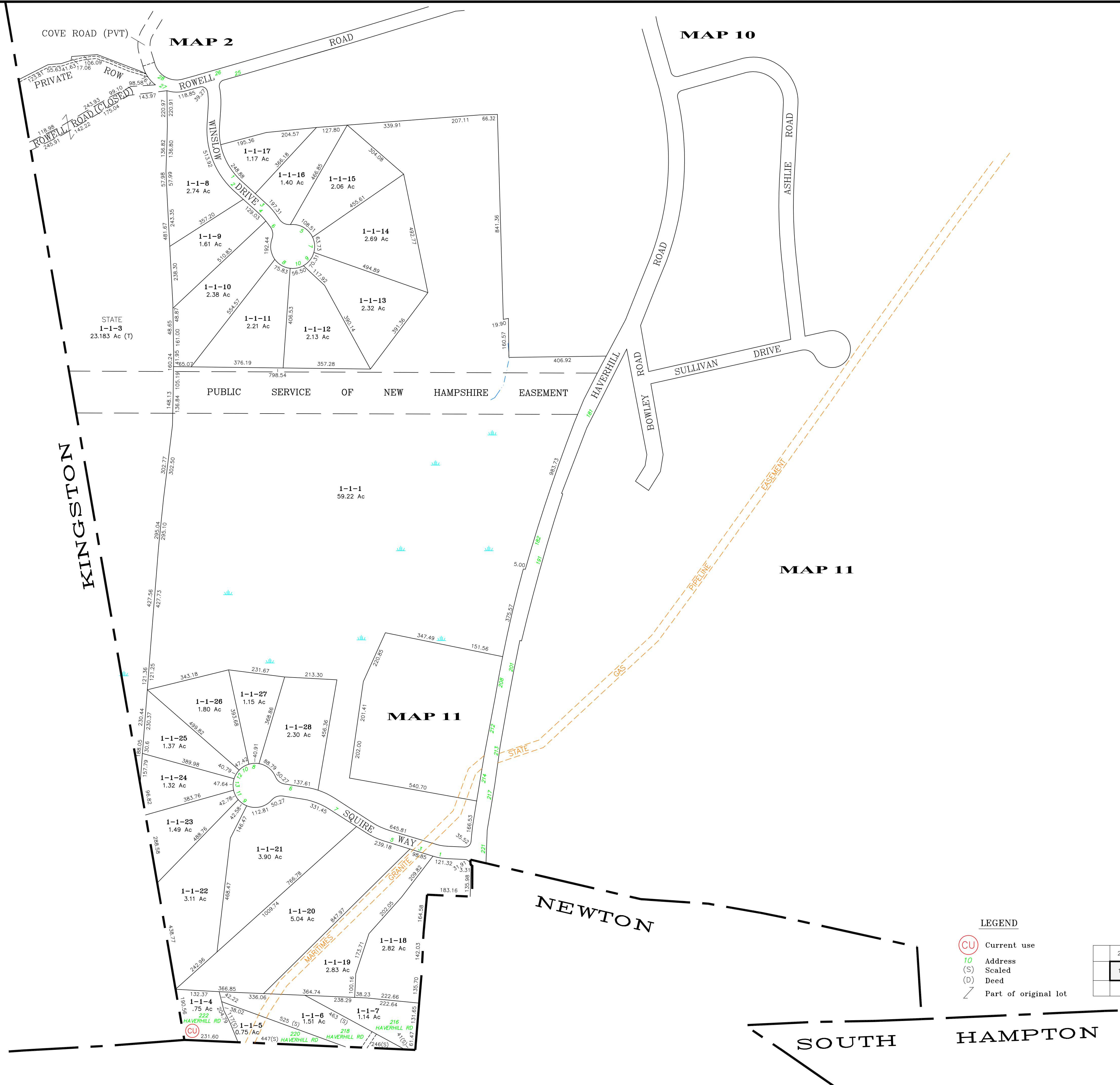


ZONING MAP

**PROPERTY MAP
EAST KINGSTON
NEW HAMPSHIRE**

The data on this map has been compiled from a variety of sources granted voluntarily by private owners and official sources and is not to be considered legal location of property boundary lines. The TOWN OF EAST KINGSTON assumes no responsibility for the accuracy of individual parcels.

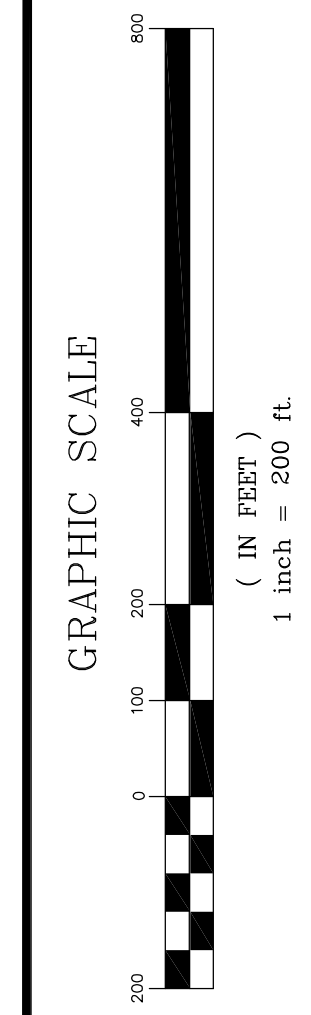
Prepared by
DOLLARD ASSOCIATES
 73 DOLLARD ROAD
 AUBURN, NH 03032-3195
 (603) 463-6825
 Date of original dwg: _____
 Date of latest rev: November 18, 2022
 File: E.KINGSTON.dwg
 Scale: 1"=1000'
 Revised & Reprinted By:
 CM Technologies



LEGEND

- CU Current use
- 10 Address
- (S) Scaled
- (D) Deed
- / Part of original lot

	2	10
1	11	

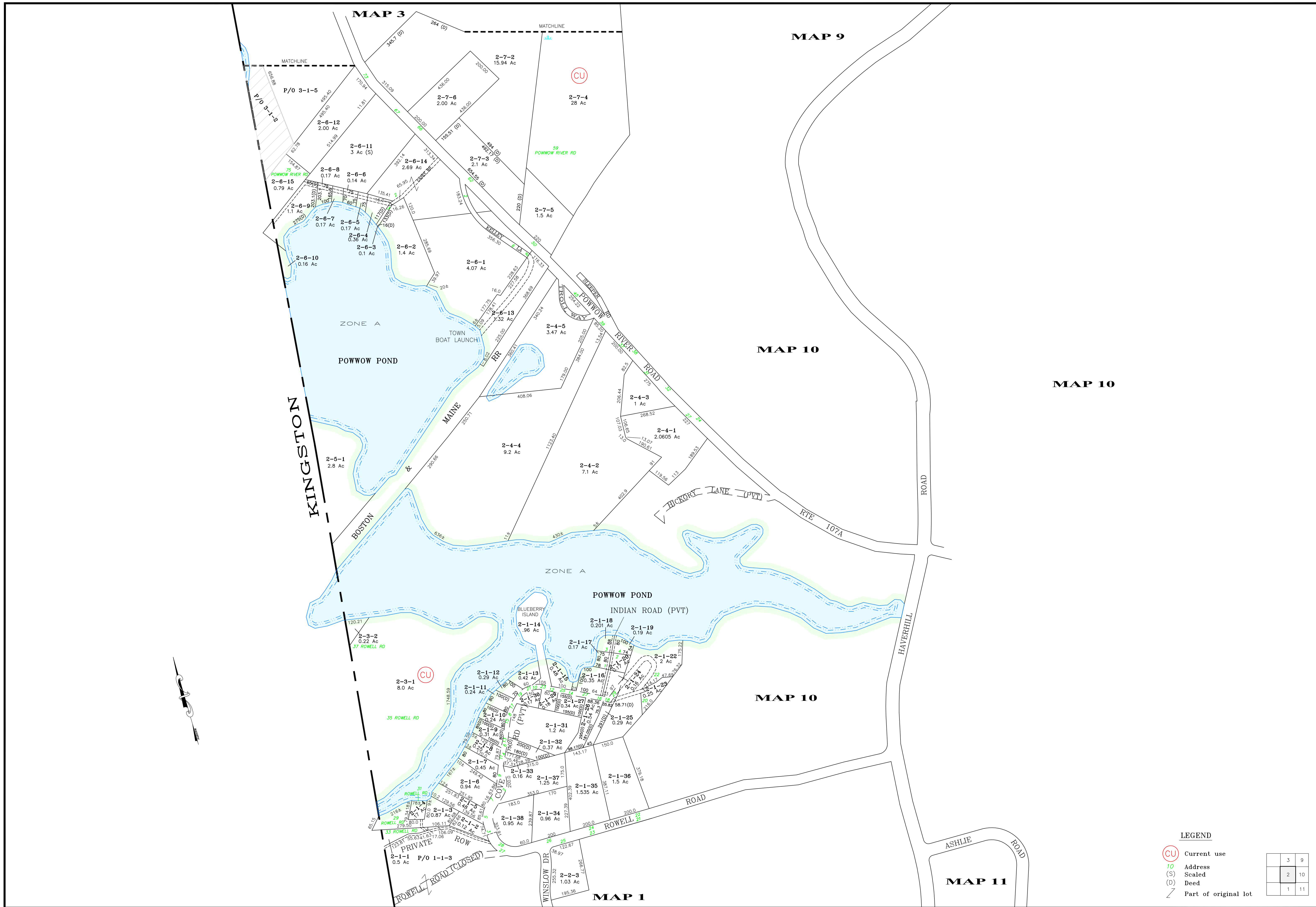


PROPERTY MAP
EAST KINGSTON
NEW HAMPSHIRE

Prepared by
ROLLARD ASSOCIATES
73 DOLLARD ROAD
AUBURN, NH 03032-3195
(603) 463-6665

Date of original dwg: March 21, 2011
Date of latest rev: SHT1.dwg
File: SHT1.dwg
Scale: 1"=200'
Revised & Reprinted By:
CM Technologies

The data on this map has been compiled from a variety of sources granted voluntarily by private owners and official sources and is not to be considered legal location of property boundary lines. The TOWN OF EAST KINGSTON assumes no responsibility for the accuracy of individual parcels.



Prepared by
ROLLARD ASSOCIATES
 73 DOLLARD ROAD
 ALBANY, NH 03032-3195
 (603) 463-6665

The data on this map has been compiled from a variety of sources granted voluntarily by private owners and official sources and is not to be considered legal location of property boundary lines. The TOWN OF EAST KINGSTON assumes no responsibility for the accuracy of individual parcels.

PROPERTY MAP
EAST KINGSTON
 NEW HAMPSHIRE

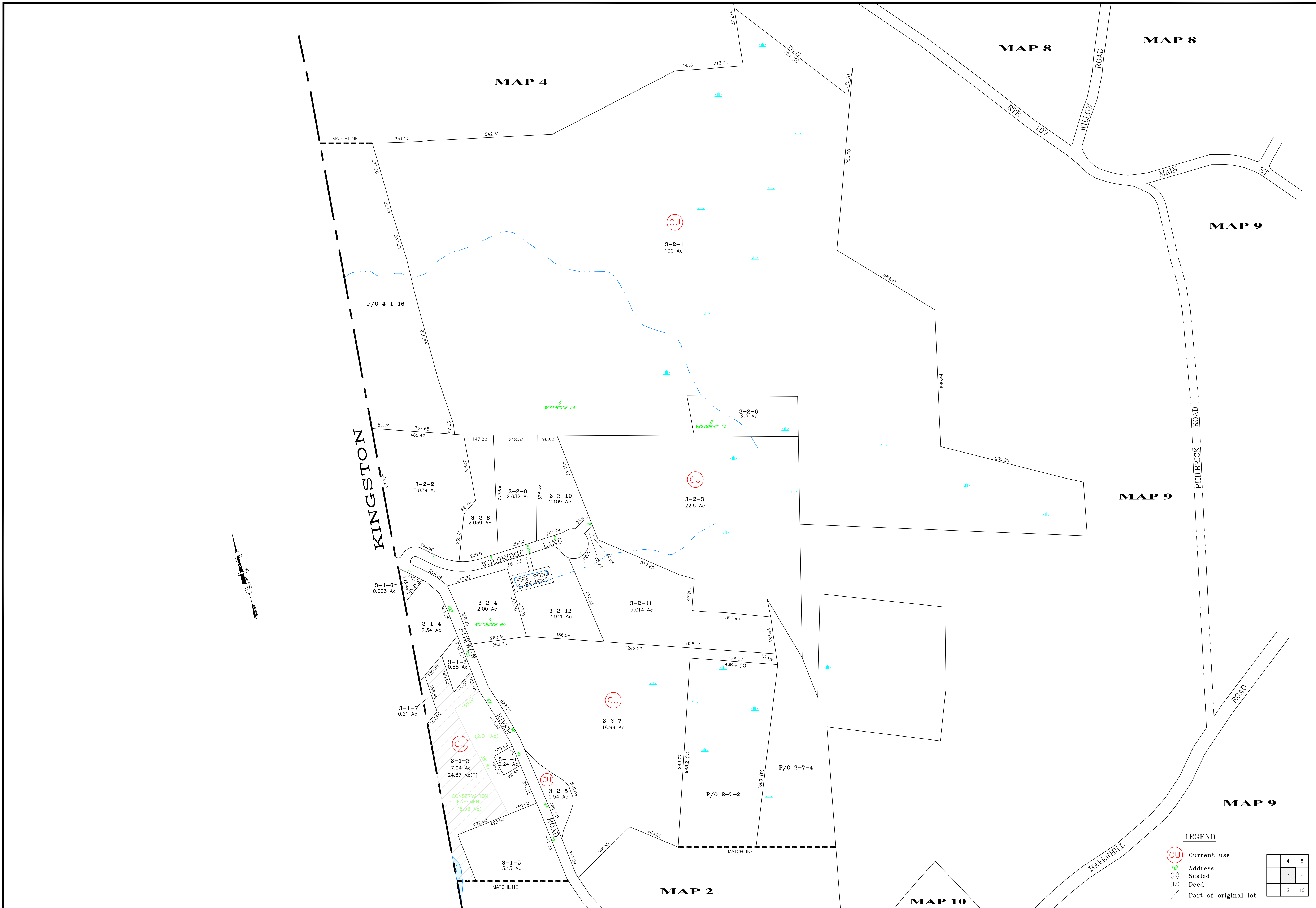
GRAPHIC SCALE
 0 100 200 300 400 500
 (IN FEET)
 1 inch = 200 ft.

2

LEGEND

- CU Current use
- 10 Address
- (S) Scaled
- (D) Deed
- / Part of original lot

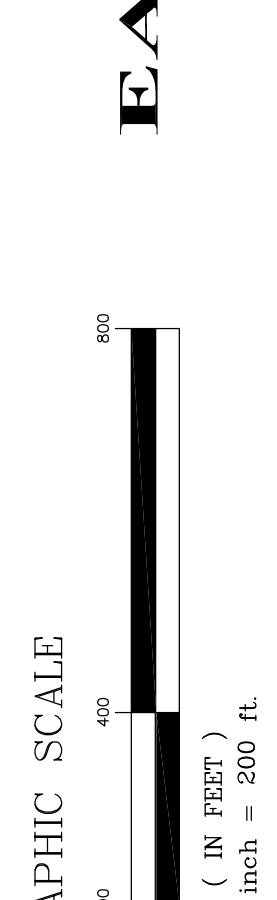
	3	9
	2	10
	1	11



Prepared by
ROLLARD ASSOCIATES
 73 DOLLARD ROAD
 ALBANY, NH 03032-3195
 (603) 465-8865

The data on this map has been compiled from a variety of sources granted voluntarily by private owners and official sources and is not to be considered legal location of property boundary lines. The TOWN OF EAST KINGSTON assumes no responsibility for the accuracy of individual parcels.

Property Map
EAST KINGSTON
 NEW HAMPSHIRE



1
 3
 2 10

LEGEND

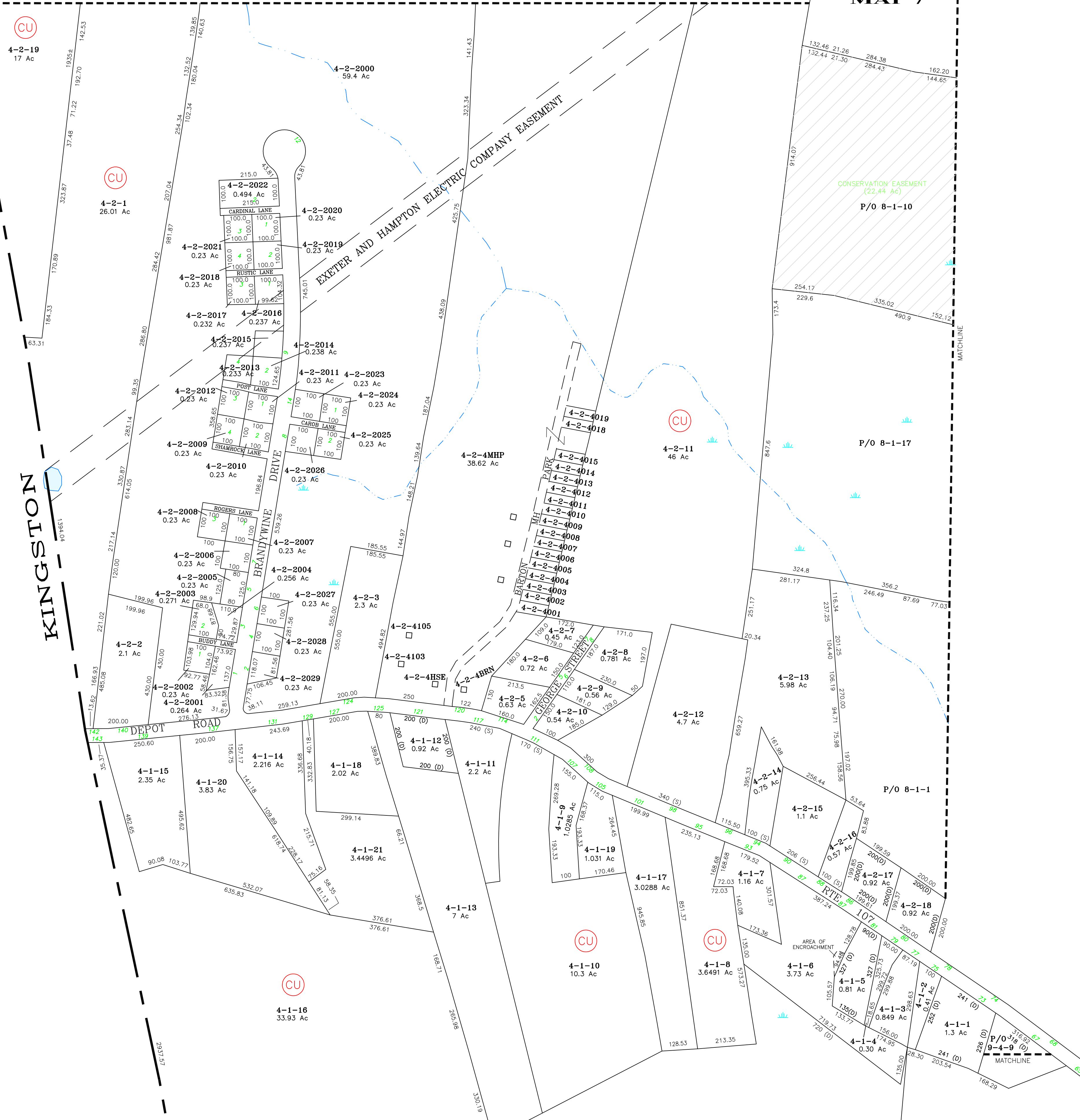
- CU Current use
- 10 Address
- (S) Scaled
- (D) Deed
- Part of original lot

	4	8
	3	9
	2	10

MAP 5

MAP 7

KINGSTON



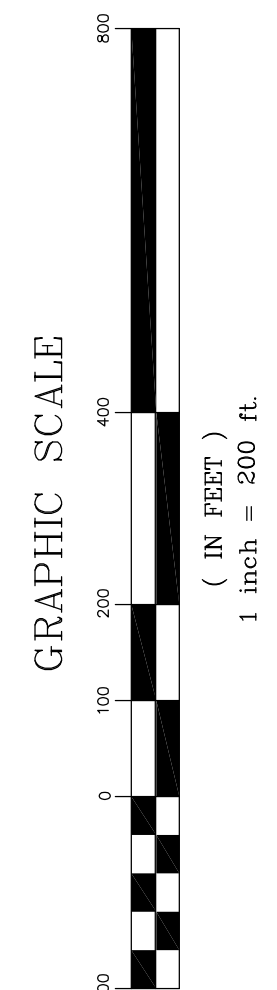
MAP 8

MAP 3

MAP 9

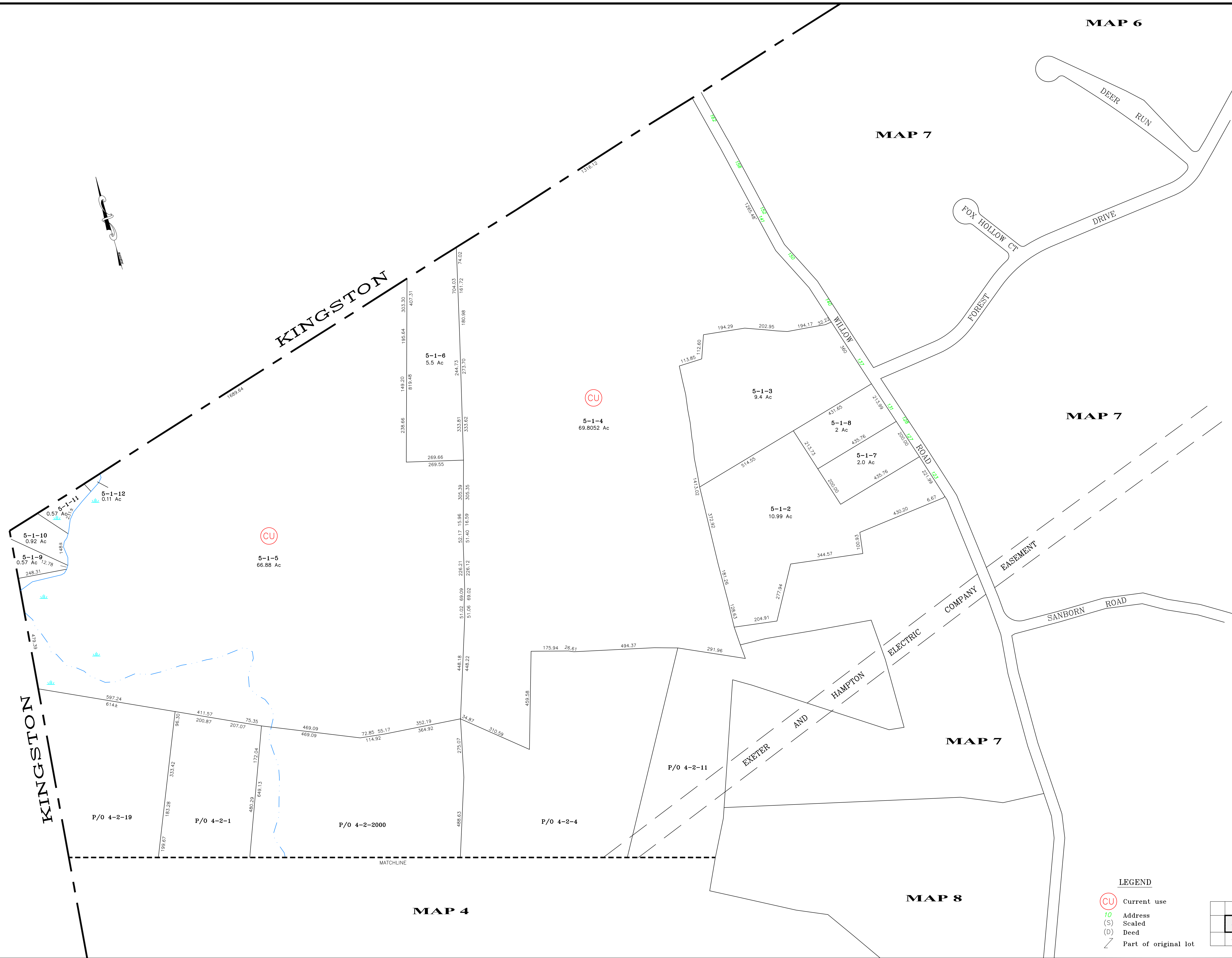
- LEGEND**
- CU Current use
 - 10 Address
 - (S) Scaled
 - (D) Deed
 - Part of original lot

	5	7
	4	6
	3	9



PROPERTY MAP
EAST KINGSTON
NEW HAMPSHIRE

The data on this map has been compiled from a variety of sources granted voluntarily by private owners and official sources and is not to be considered the TOWN OF EAST KINGSTON assumes no responsibility for the accuracy of individual parcels.



MAP 6

MAP 7

MAP 7

MAP 7


MAP 8

MAP 4

Prepared by
ROLLARD ASSOCIATES
 73 DOLLARD ROAD
 ALBANY, NH 05932-3195
 (603) 463-8665

The data on this map has been compiled from a variety of sources granted voluntarily by private owners and official sources and is not to be considered legal location of property boundary lines. The TOWN OF EAST KINGSTON assumes no responsibility for the accuracy of individual parcels.

PROPERTY MAP
EAST KINGSTON
 NEW HAMPSHIRE

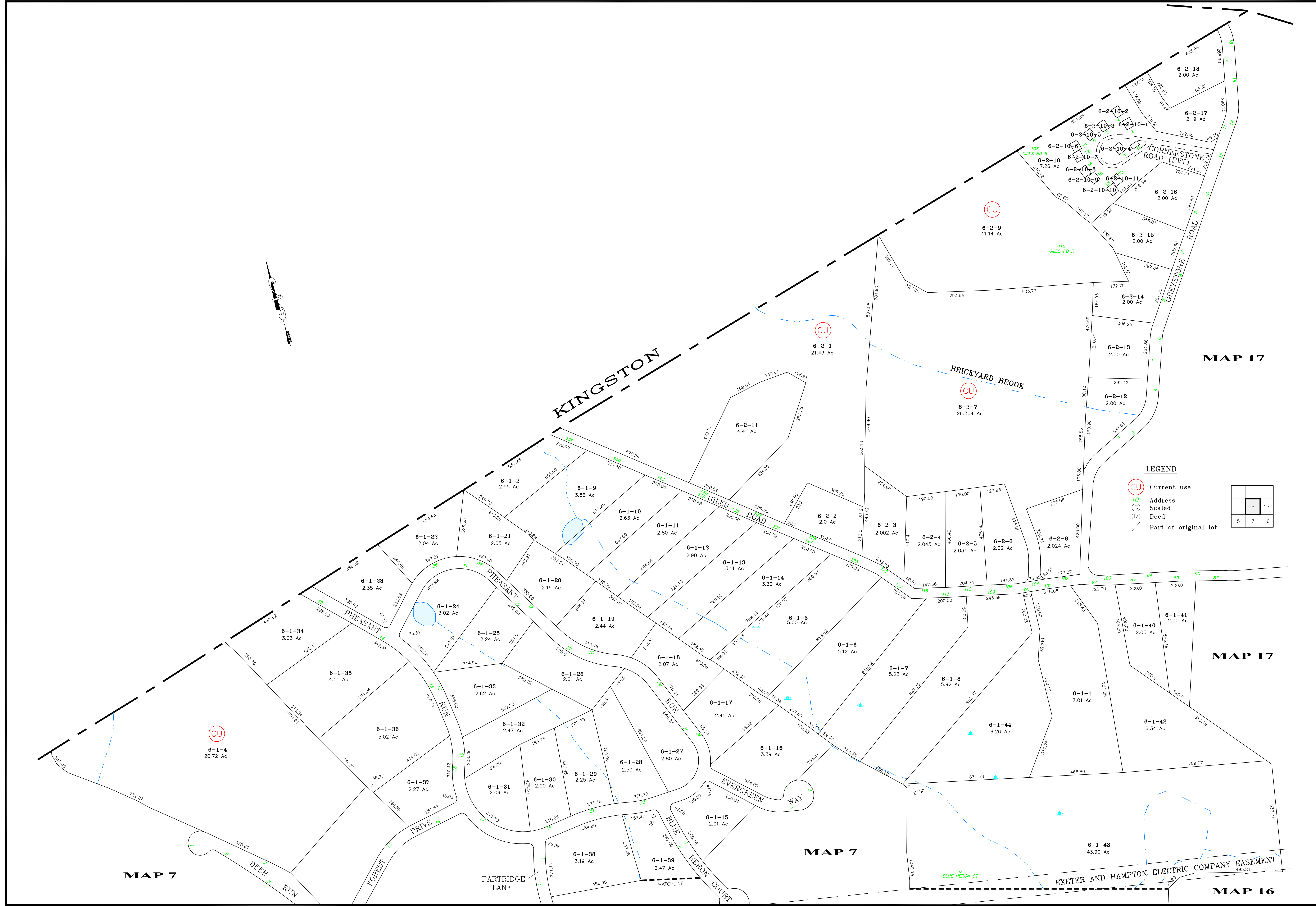


LEGEND

- CU Current use
- 10 Address
- (S) Scaled
- (D) Deed
- Part of original lot

		6
	5	7
4		8

5



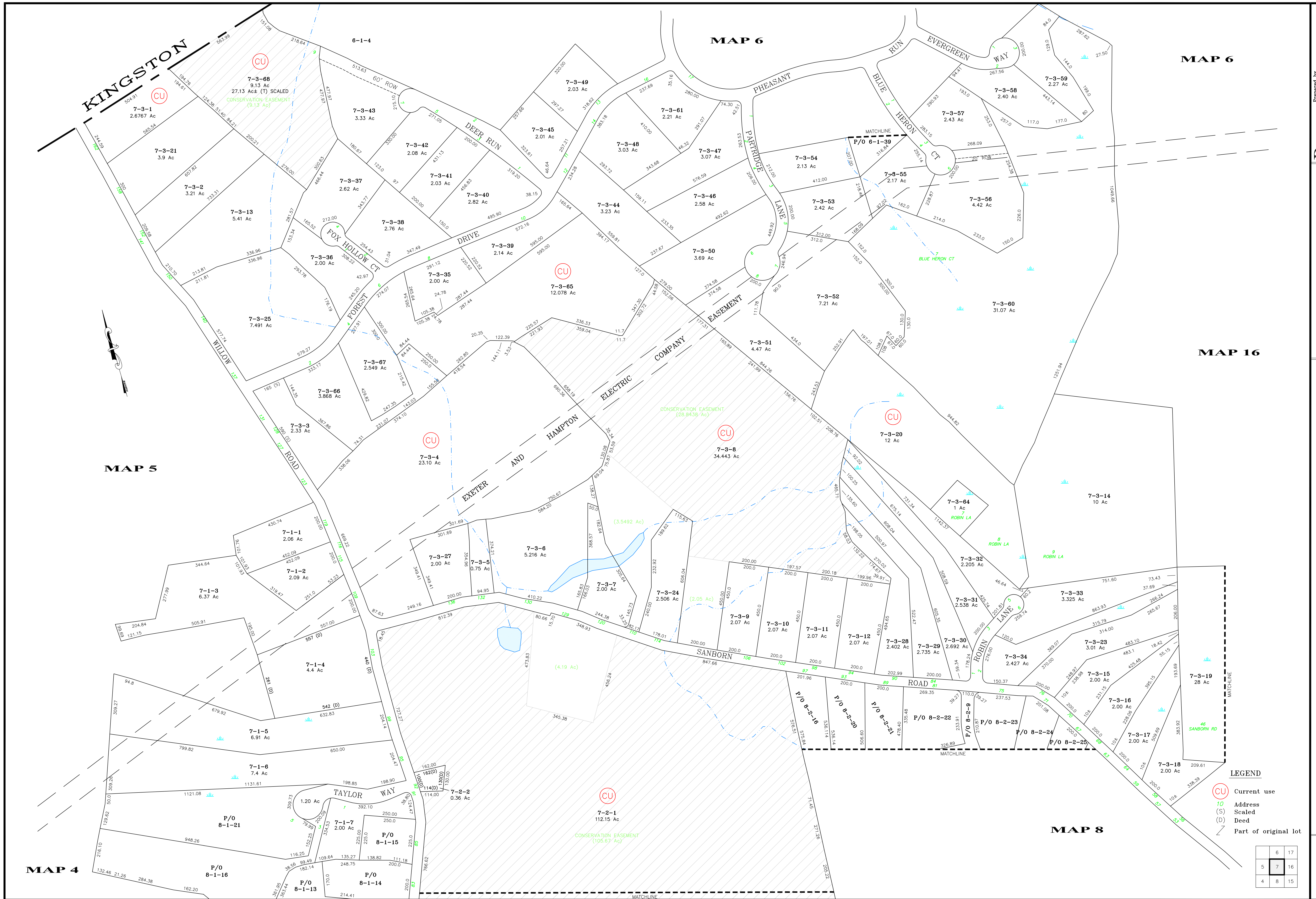
Prepared by
ROLLARD ASSOCIATES
 73 DOLLARD ROAD
 ALBANY, NH 05578-3195
 (603) 465-6865

Date of original dwg: August 13, 2013
 Date of latest rev: August 13, 2013
 File: SHT1.dwg
 Scale: 1"=200'
 Revised & Reprinted By: CMI Technologies

The data on this map has been compiled from a variety of sources granted voluntarily by private owners and official sources and is not to be considered legal location of property boundary lines. The TOWN OF EAST KINGSTON assumes no responsibility for the accuracy of individual parcels.

PROPERTY MAP
EAST KINGSTON
 NEW HAMPSHIRE

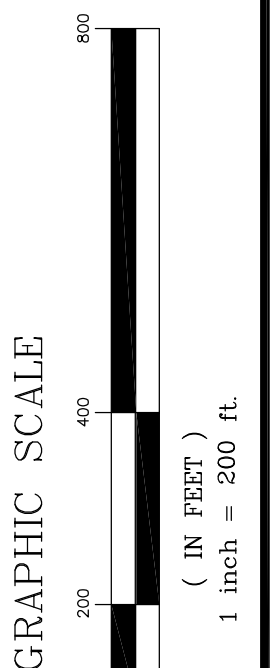




Prepared by:
ROLLARD ASSOCIATES
 73 DOLLARD ROAD
 ALBANY, NH 05522-3195
 (603) 465-6865

The data on this map has been compiled from a variety of sources granted voluntarily by private owners and official sources and is not to be considered legal location of property boundary lines. The TOWN OF EAST KINGSTON assumes no responsibility for the accuracy of individual parcels.

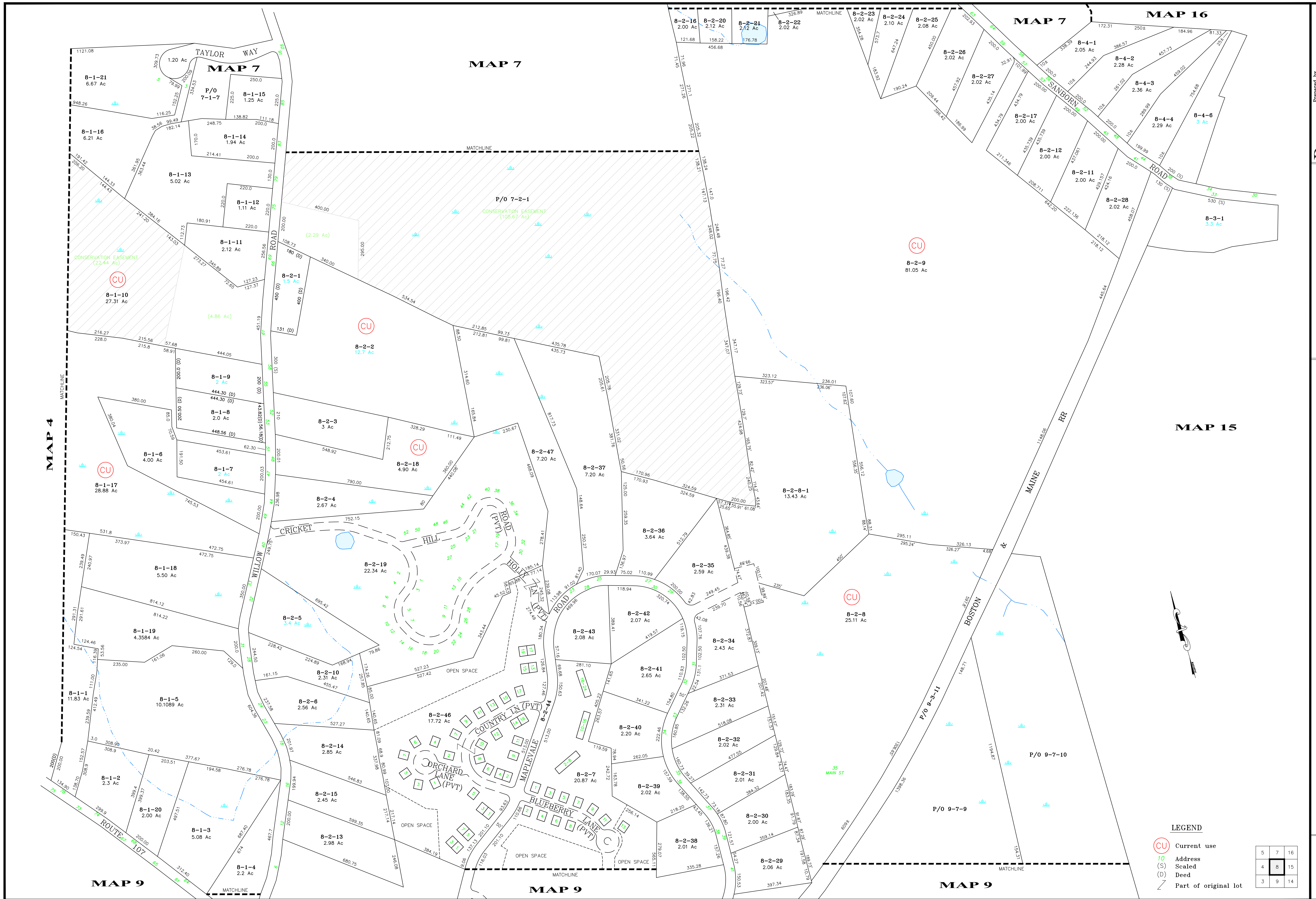
PROPERTY MAP
EAST KINGSTON
 NEW HAMPSHIRE



LEGEND

- CU Current use
- S Address Scaled
- D Deed
- P/O Part of original lot


6	17
5	16
4	15



Prepared by
ROLLARD ASSOCIATES
 73 DOLLARD ROAD
 AUBURN, NH 03032-3195
 (603) 465-8665

The data on this map has been compiled from a variety of sources granted voluntarily by private owners and official sources and is not to be considered legal location of property boundary lines. The TOWN OF EAST KINGSTON assumes no responsibility for the accuracy of individual parcels.

PROPERTY MAP
EAST KINGSTON
 NEW HAMPSHIRE

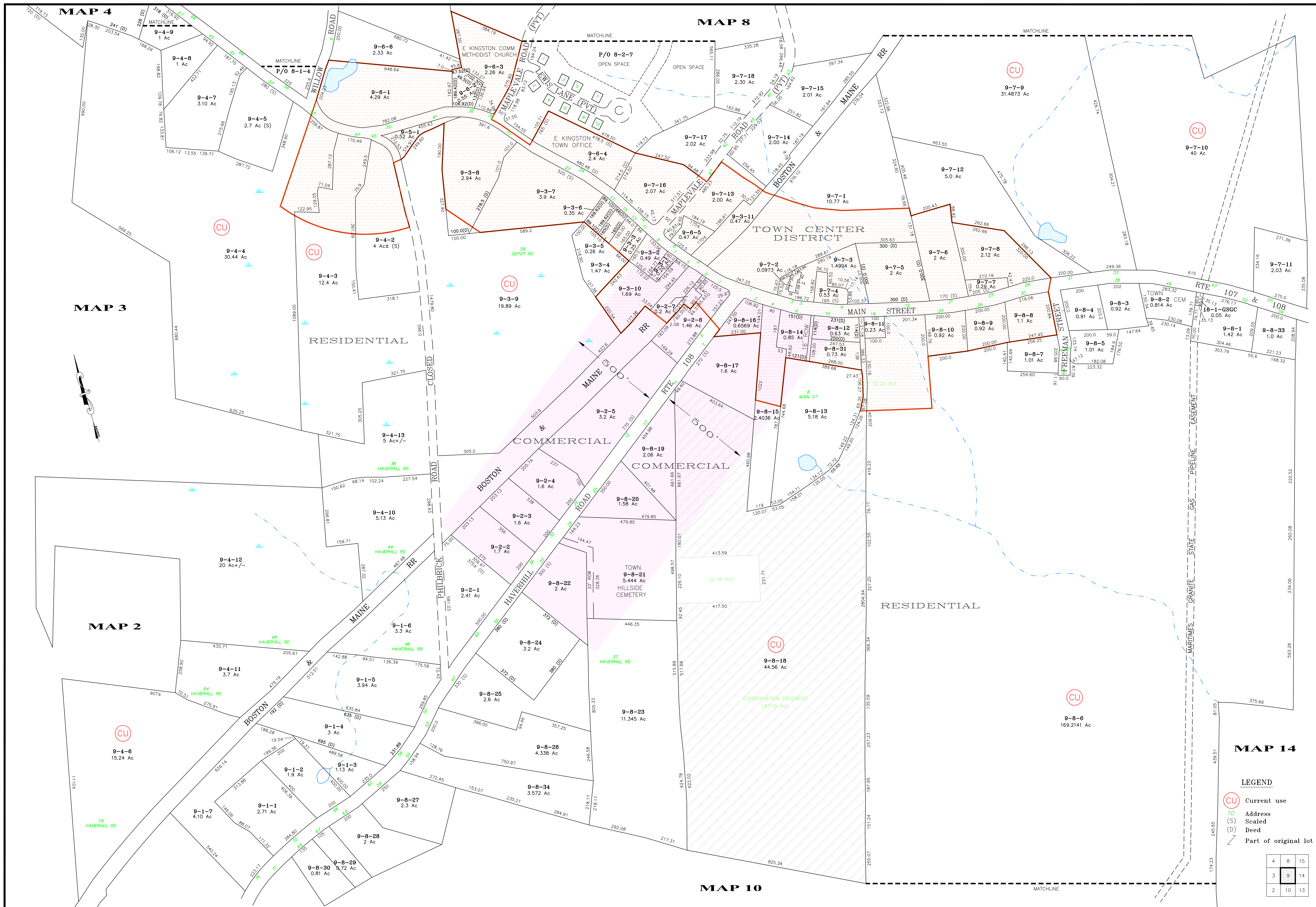


8

LEGEND

- CU Current use
- 10 Address Scaled
- (D) Deed
- Part of original lot

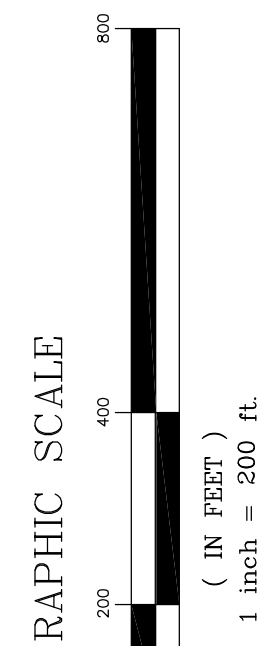
5	7	16
4	8	15
3	9	14



Prepared by:
ROLLARD ASSOCIATES
 73 BOLLARD ROAD
 ALBANY, NH 03032-3195
 (603) 465-6665

The data on this map has been compiled from a variety of sources granted voluntarily by private owners and official sources and is not to be considered legal location of property boundary lines. The TOWN OF EAST KINGSTON assumes no responsibility for the accuracy of individual parcels.

PROPERTY MAP
EAST KINGSTON
 NEW HAMPSHIRE

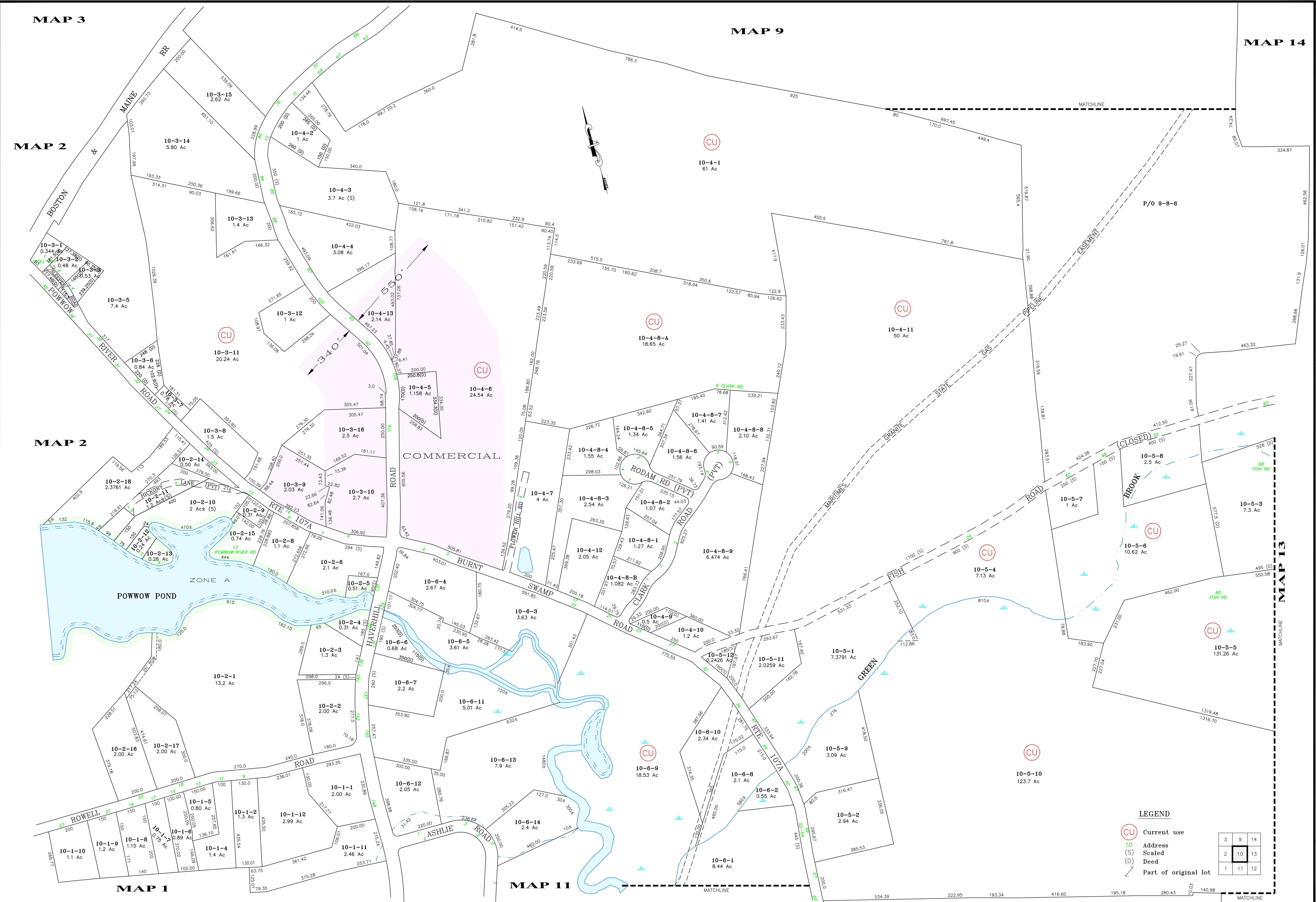


Scale: 1"=200'
 Date of original drawing: May 2, 2014
 Date of latest revision: SHTI.dwg
 File: SHTI.dwg
 Revised & Reprinted By: CMI Technologies

MAP 14

- LEGEND**
- CU Current use
 - 10 Address Scaled
 - (D) Deed
 - / Part of original lot

4	8	15
3	9	14
2	10	13



Prepared by
ROLLARD ASSOCIATES
 73 DOLLARD ROAD
 AUBURN, NH 03032-3195
 (603) 465-8665

The data on this map has been compiled from a variety of sources granted voluntarily by private owners and official sources and is not to be considered legal location of property boundary lines. The TOWN OF EAST KINGSTON assumes no responsibility for the accuracy of individual parcels.

Date of original dwg: November 18, 2022
 Date of latest rev: November 18, 2022
 File: SHT1.dwg
 Revised & Reprinted By: CM Technologies
 Scale: 1"=200'

PROPERTY MAP
EAST KINGSTON
 NEW HAMPSHIRE

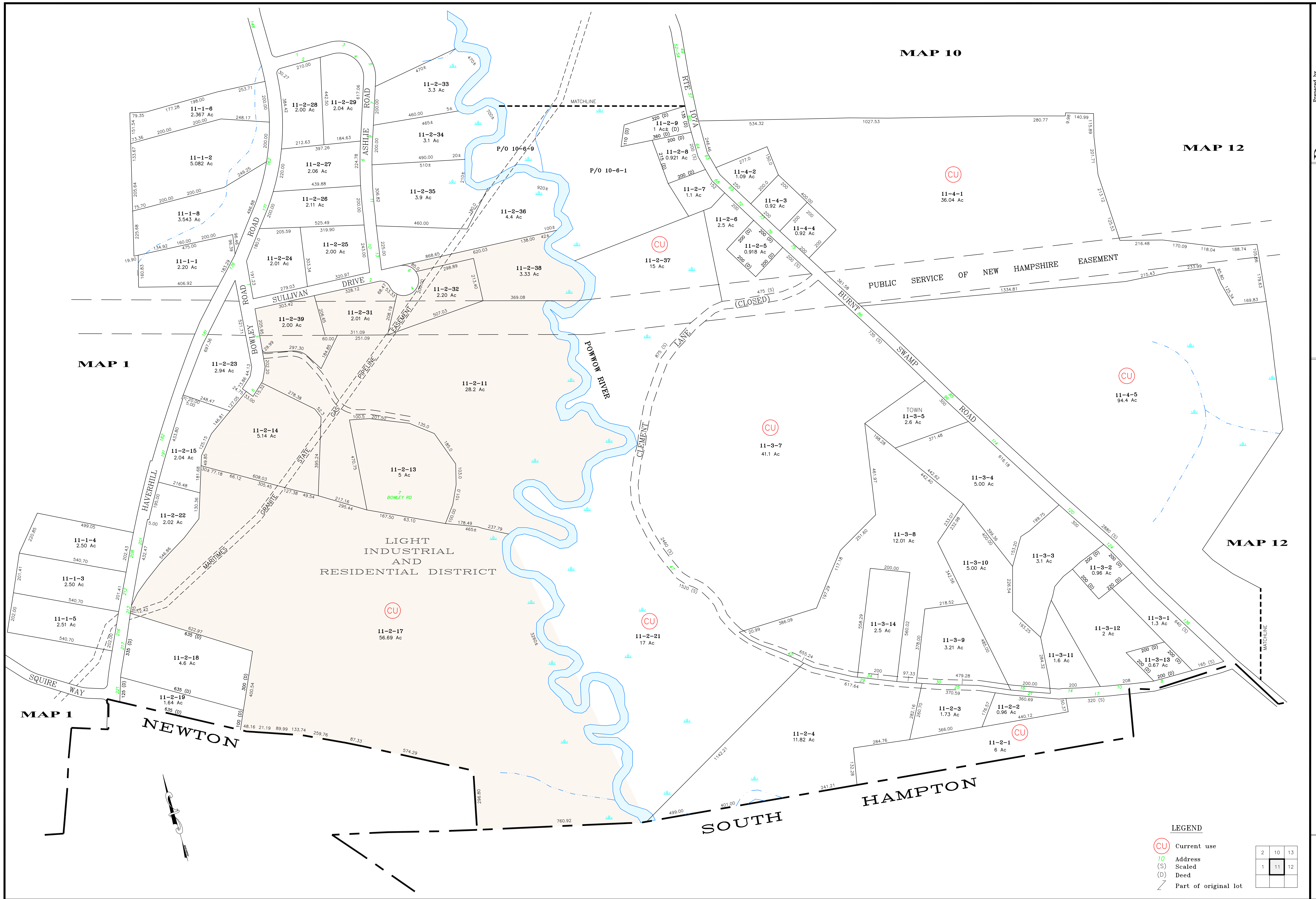
GRAPHIC SCALE
 (IN FEET)
 1 inch = 200 ft.

10

LEGEND

- ⊙ CU Current use
- 10 Address
- (S) Scaled
- (D) Deed
- / Part of original lot

3	9	14
2	10	13
1	11	12



MAP 1

MAP 10

MAP 12

MAP 12

LIGHT INDUSTRIAL AND RESIDENTIAL DISTRICT

NEWTON

SOUTH

HAMPTON

LEGEND

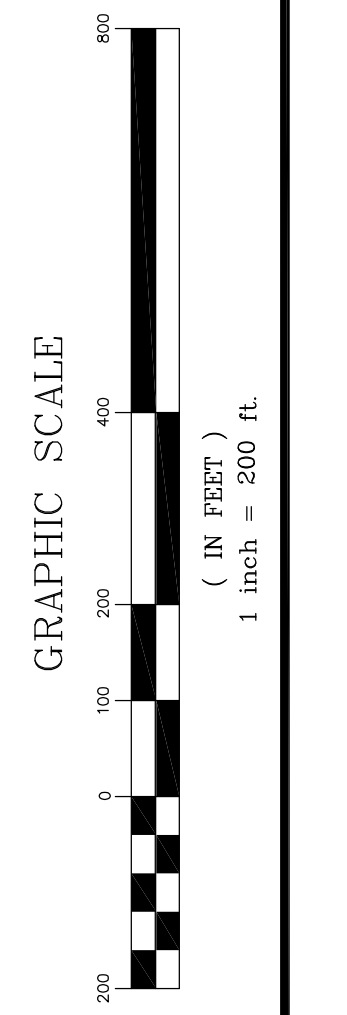
- CU Current use
- 10 Address
- (S) Scaled
- (D) Deed
- Part of original lot

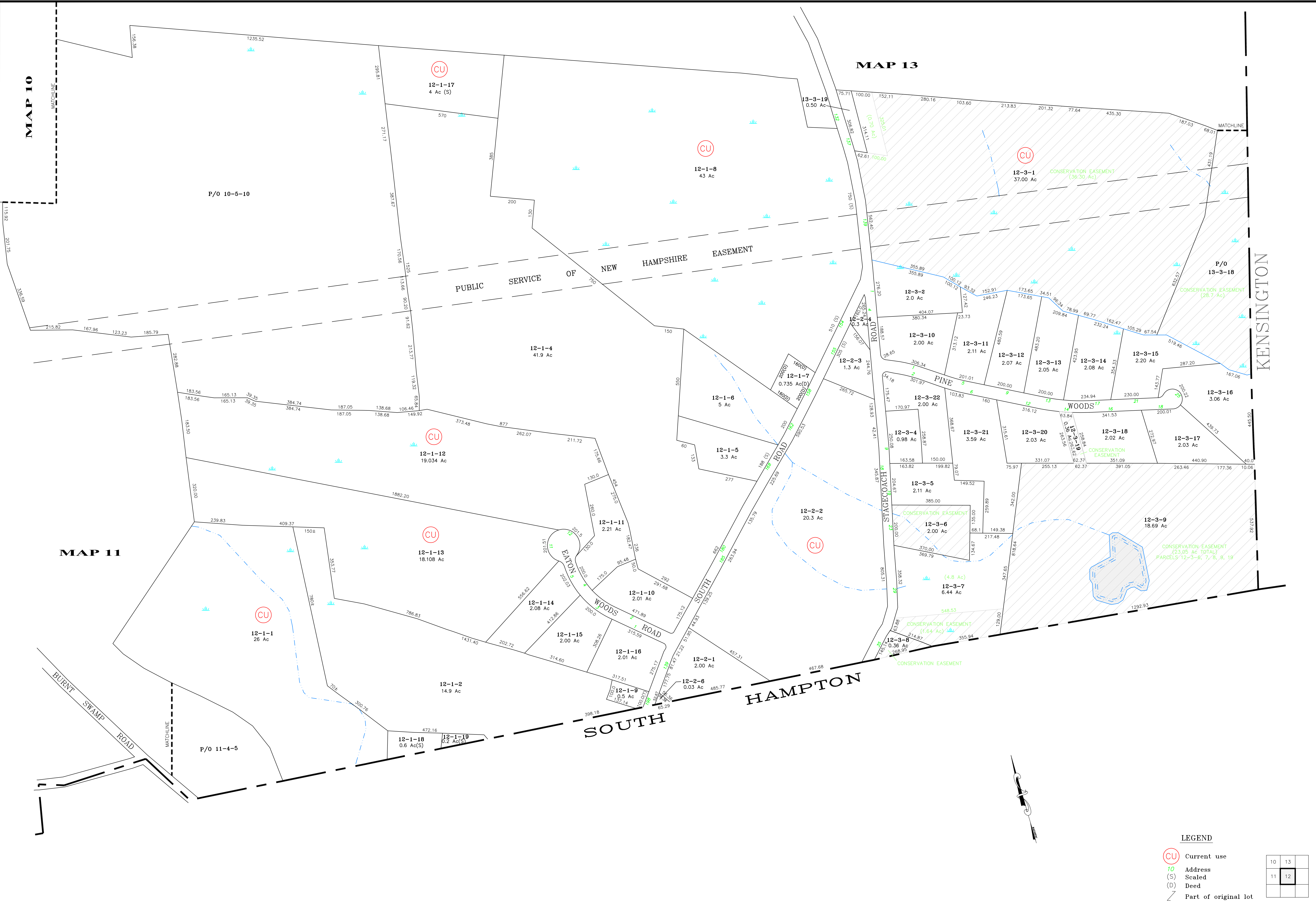
2	10	13
1	11	12

Prepared by
ROLLARD ASSOCIATES
 73 DOLLARD ROAD
 AUBURN, NH 03032-3195
 (603) 465-8665
 Date of original dwg: August 13, 2013
 Date of latest rev: August 13, 2013
 File: SHT1.dwg
 Scale: 1"=200'
 Revised & Reprinted By:
 CMI Technologies

The data on this map has been compiled from a variety of sources granted voluntarily by private owners and official sources and is not to be considered legal location of property boundary lines. The TOWN OF EAST KINGSTON assumes no responsibility for the accuracy of individual parcels.

PROPERTY MAP
EAST KINGSTON
 NEW HAMPSHIRE





MAP 10

MAP 13

MAP 11

LEGEND

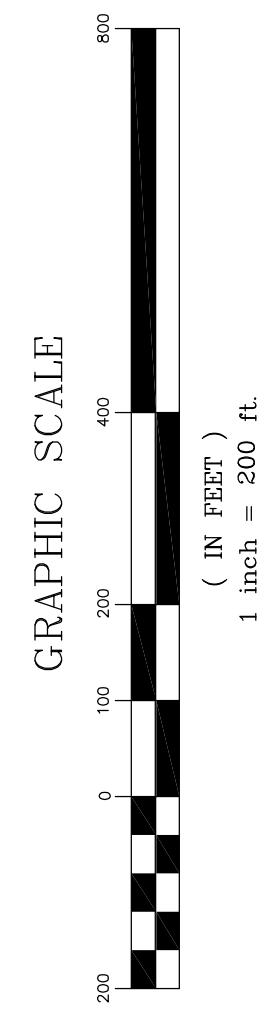
- CU Current use
- 10 Address
- (S) Scaled
- (D) Deed
- Z Part of original lot

10	13
11	12

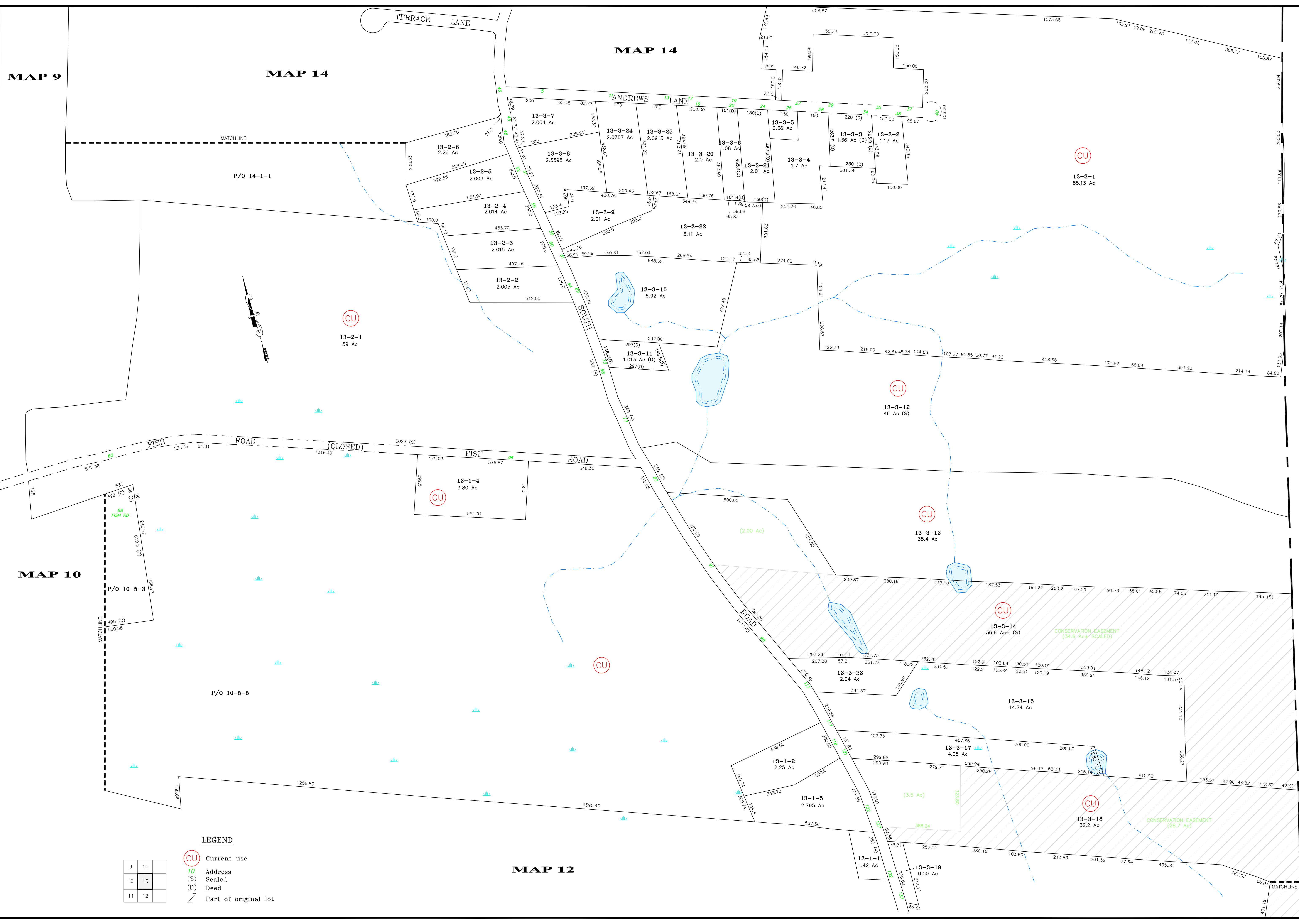
Prepared by
ROLLARD ASSOCIATES
 73 DOLLARD ROAD
 ALBANY, NH 03032-3195
 (603) 465-6665

The data on this map has been compiled from a variety of sources granted voluntarily by private owners and official sources and is not to be considered legal location of property boundary lines. The TOWN OF EAST KINGSTON assumes no responsibility for the accuracy of individual parcels.

PROPERTY MAP
EAST KINGSTON
 NEW HAMPSHIRE



Date of original dwg: August 13, 2013
 Date of latest rev: August 13, 2013
 File: SHT1.dwg
 Scale: 1"=200'
 Revised & Reprinted By: CMI Technologies



- LEGEND**
- CU Current use
 - 10 Address
 - (S) Scaled
 - (D) Deed
 - Part of original lot

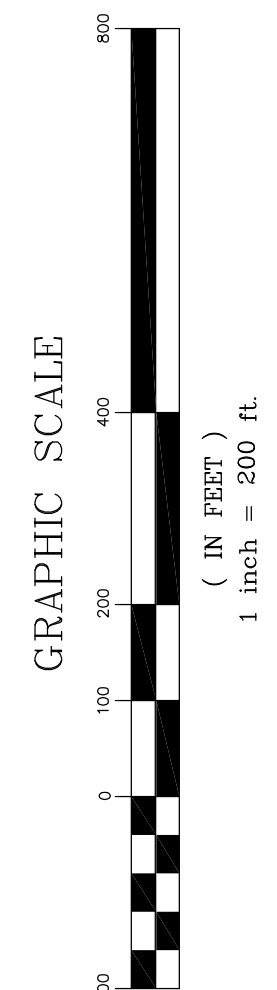
9	14
10	13
11	12

KENSINGTON

Prepared by
ROLLARD ASSOCIATES
 73 DOLLARD ROAD
 ALBANY, NH 03032-3195
 (603) 465-8665

The data on this map has been compiled from a variety of sources granted voluntarily by private owners and official sources and is not to be considered legal location of property boundary lines. The TOWN OF EAST KINGSTON assumes no responsibility for the accuracy of individual parcels.

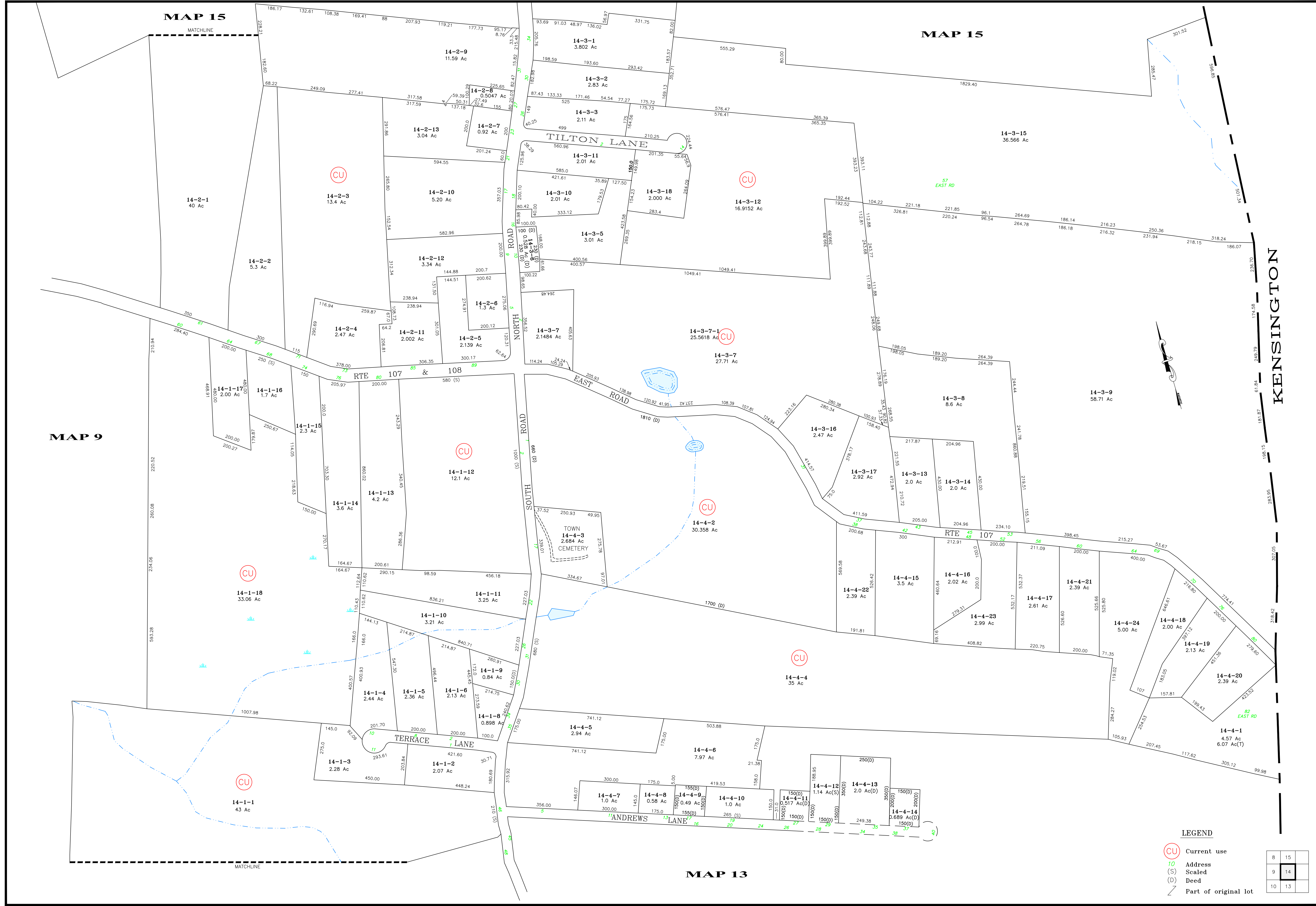
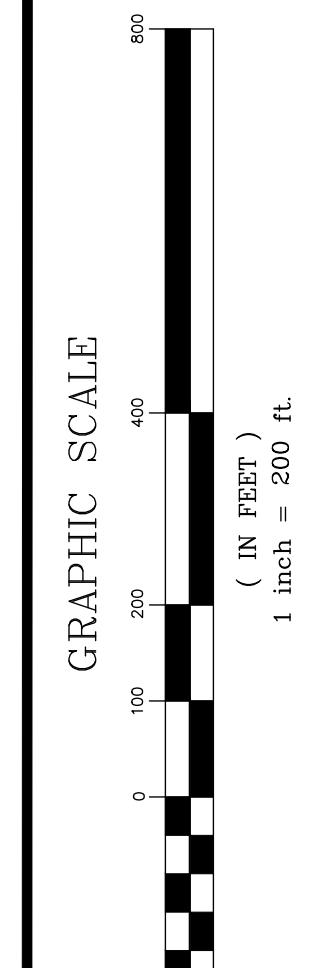
PROPERTY MAP
EAST KINGSTON
 NEW HAMPSHIRE



13

The data on this map has been compiled from a variety of sources granted voluntarily by private owners and official sources and is not to be considered legal location of property boundary lines. The TOWN OF EAST KINGSTON assumes no responsibility for the accuracy of individual parcels.

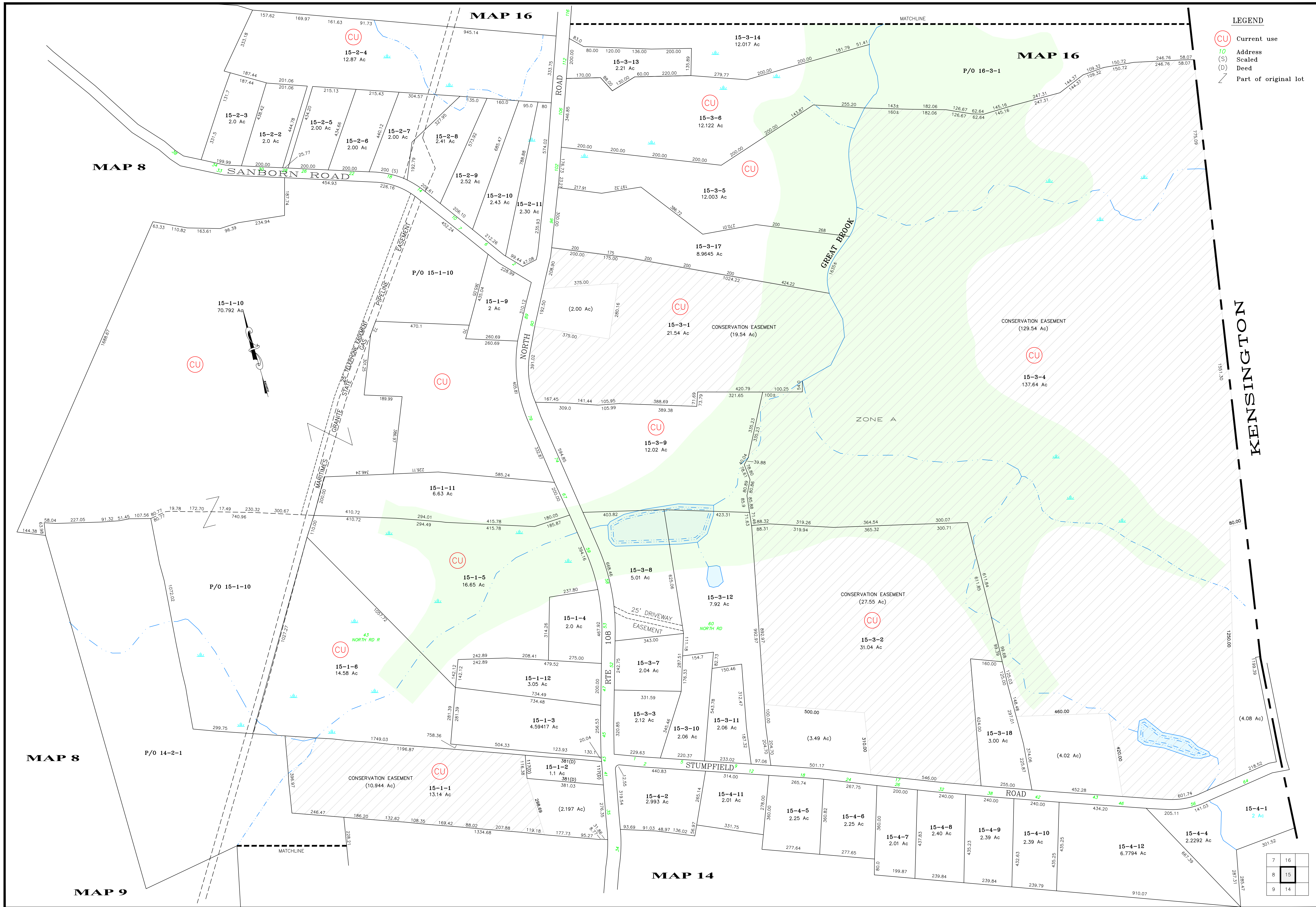
PROPERTY MAP
EAST KINGSTON
 NEW HAMPSHIRE



LEGEND

- CU Current use
- 10 Address
- (S) Scaled
- (D) Deed
- Part of original lot

8	15
9	14
10	13

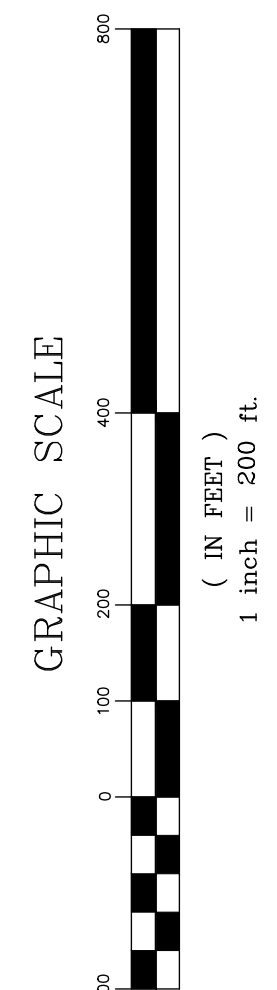


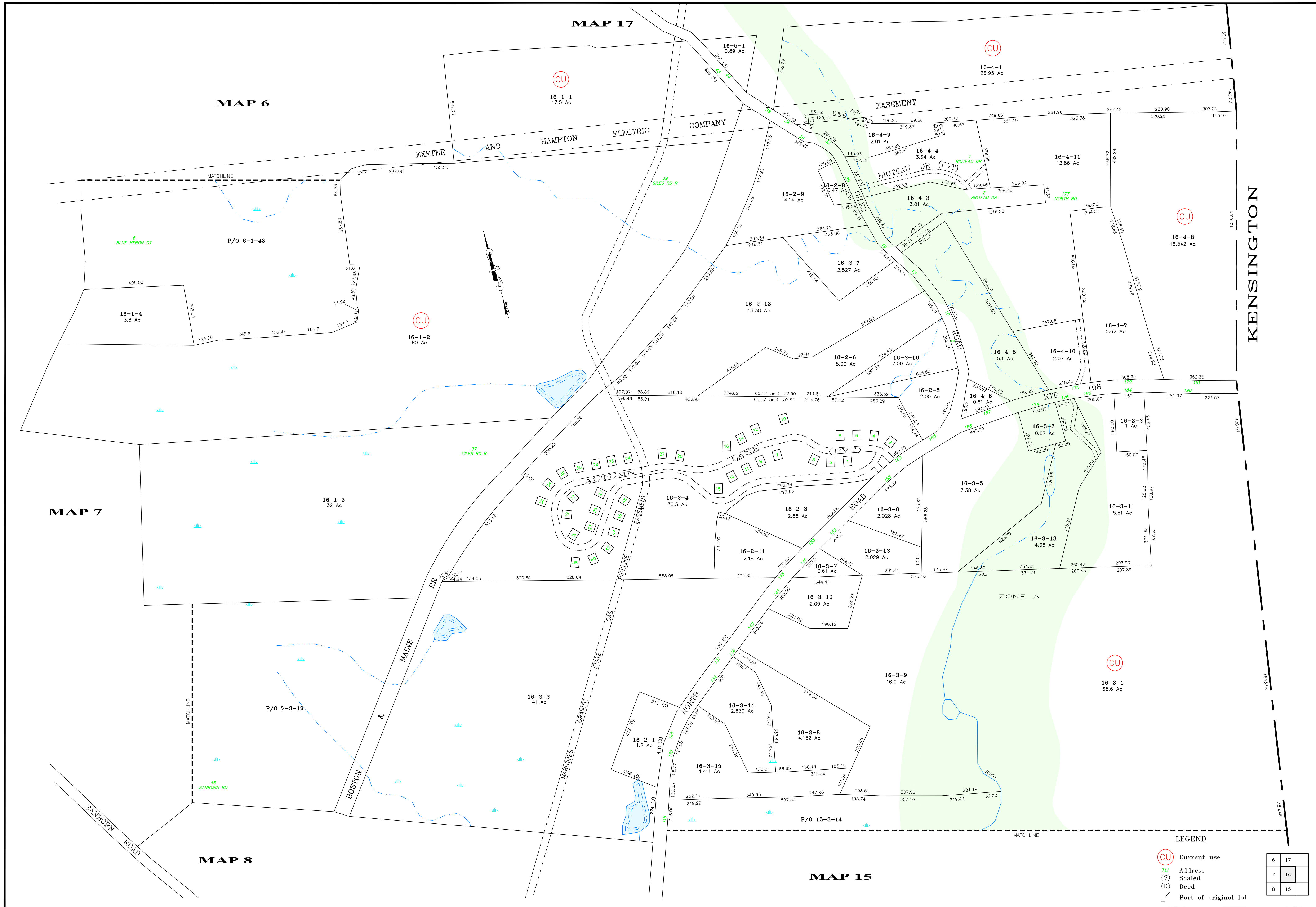
Prepared by
ROLLARD ASSOCIATES
 73 DOLLARD ROAD
 ALBANY, NH 05578-3195
 (603) 465-8665

Date of original drawing: November 18, 2022
 Date of latest revision: November 18, 2022
 File: SHT1.dwg
 Scale: 1"=200'
 Revised & Reprinted By:
 CM Technologies

The data on this map has been compiled from a variety of sources granted voluntarily by private owners and official sources and is not to be considered legal location of property boundary lines. The TOWN OF EAST KINGSTON assumes no responsibility for the accuracy of individual parcels.

PROPERTY MAP
EAST KINGSTON
 NEW HAMPSHIRE





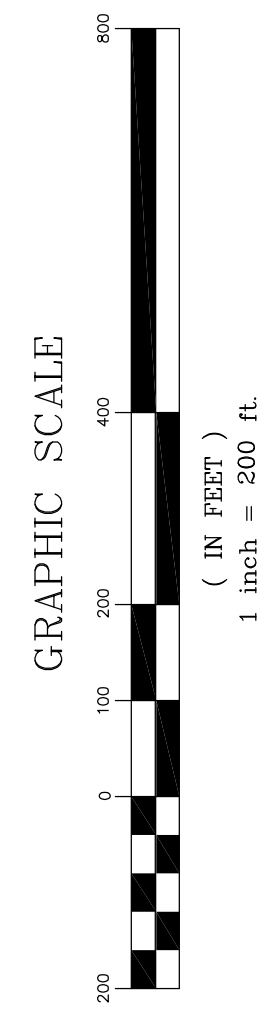
- LEGEND**
- CU Current use
 - Address
 - Scaled
 - Deed
 - Part of original lot

6	17
7	16
8	15

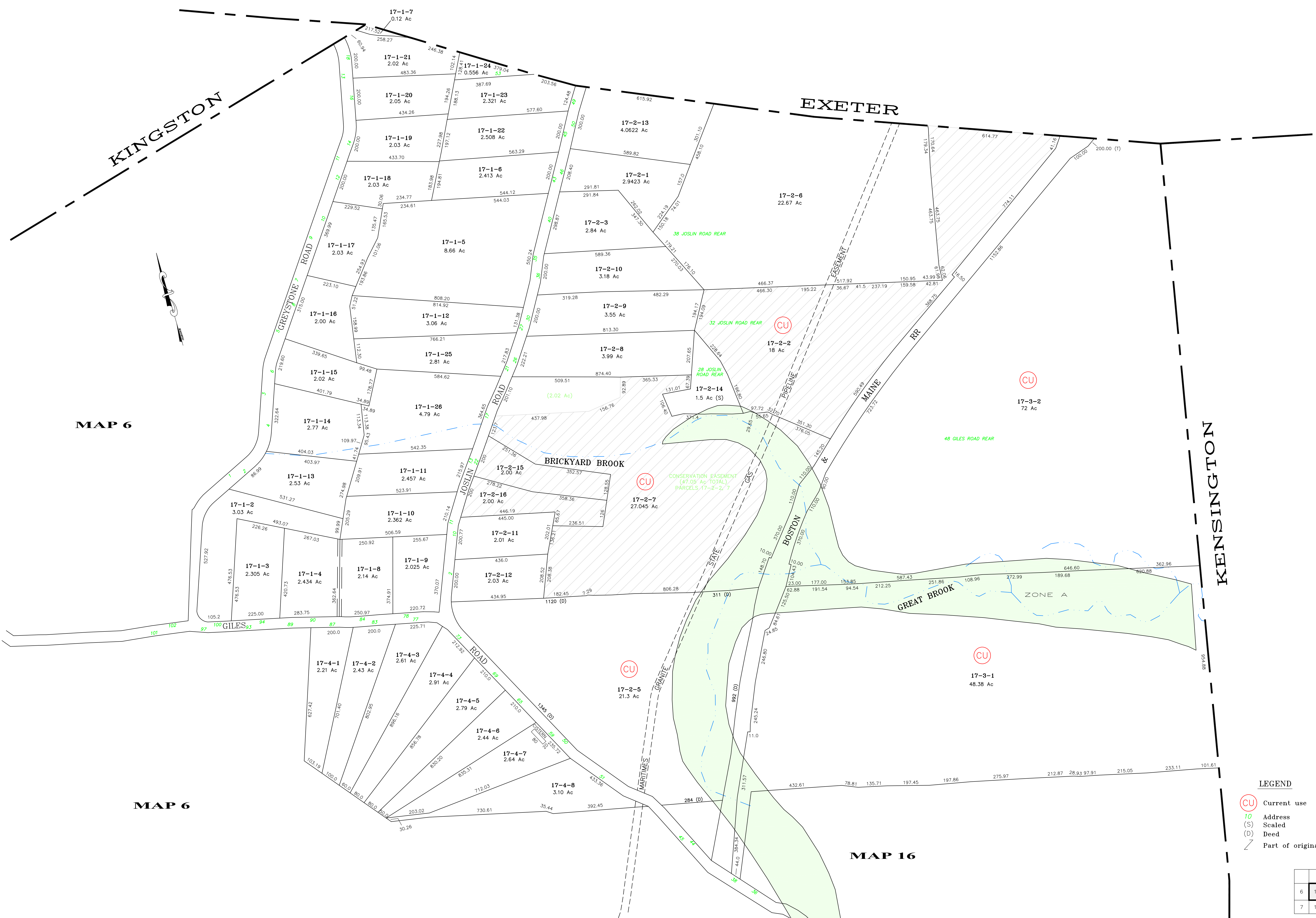
Prepared by
ROLLARD ASSOCIATES
 73 DOLLARD ROAD
 ALBANY, NH 05912-3195
 (603) 465-8665

The data on this map has been compiled from a variety of sources granted voluntarily by private owners and official sources and is not to be considered legal location of property boundary lines. The TOWN OF EAST KINGSTON assumes no responsibility for the accuracy of individual parcels.

PROPERTY MAP
EAST KINGSTON
 NEW HAMPSHIRE



Date of original dwg: April 14, 2017
 Date of latest rev: SHT1.dwg
 File: SHT1.dwg
 Scale: 1"=200'
 Revised & Reprinted By: CMI Technologies

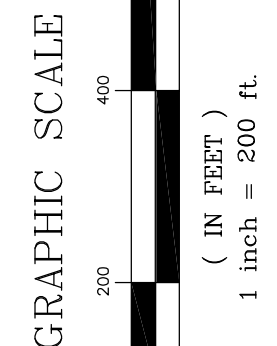


MAP 6

MAP 6

MAP 16

- LEGEND**
- CU Current use
 - 10 Address
 - (S) Scaled
 - (D) Deed
 - / Part of original lot



6	17
7	16

PROPERTY MAP
EAST KINGSTON
NEW HAMPSHIRE

The data on this map has been compiled from a variety of sources granted voluntarily by private owners and official sources and is not to be considered legal location of property boundary lines. The TOWN OF EAST KINGSTON assumes no responsibility for the accuracy of individual parcels.

Prepared by
ROLLARD ASSOCIATES
73 DOLLARD ROAD
AUBURN, NH 03032-3195
(603) 465-6665

Date of original dwg: August 13, 2013
Date of latest rev: August 13, 2013
File: SHT1.dwg
Scale: 1"=200'
Revised & Reprinted By: CMI Technologies